Williamson County Trails Master Plan

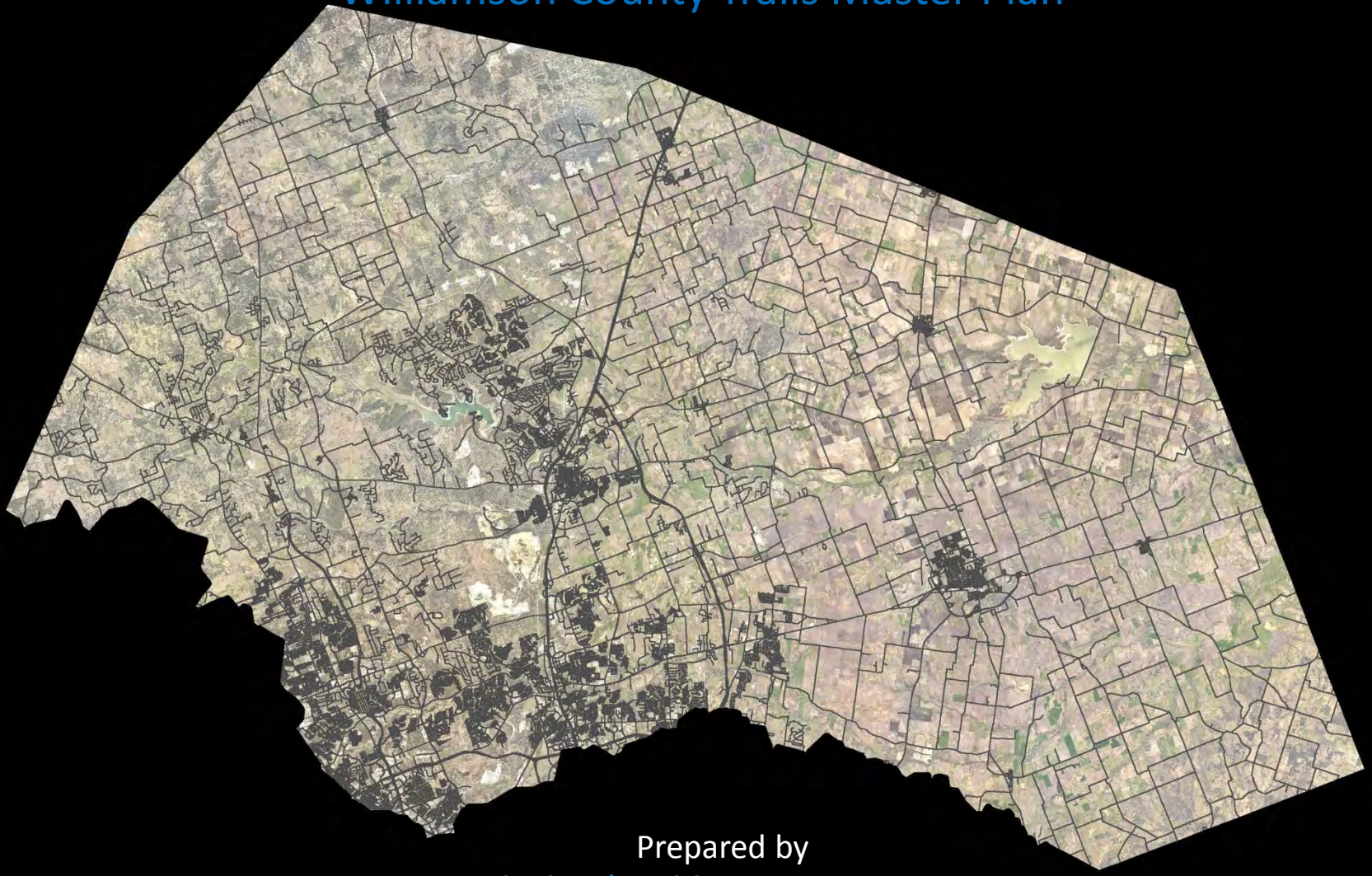

Prepared by

baker|aicklen + associates

Trails can be defined by their specific function and predominant purpose.

Trails can be defined by their specific function and predominant purpose.

- Recreational trails provide convenient routes that are easily accessible, and traverse green belts and natural areas with scenic views.

Trails can be defined by their specific function and predominant purpose.

- Recreational trails provide convenient routes that are easily accessible, and traverse green belts and natural areas with scenic views.
- Commuting trails provide straight routes to businesses and places of work through developed areas.

Williamson County Trails Master Plan

Trails can be defined by their specific function and predominant purpose.

- Recreational trails provide convenient routes that are easily accessible, and traverse green belts and natural areas with scenic views.
- Commuting trails provide straight routes to businesses and places of work through developed areas.
- Neighborhood trails connect parks and schools with residential areas.

Prepared by

baker|aicklen + associates

Trails can be defined by their specific function and predominant purpose.

- Recreational trails provide convenient routes that are easily accessible, and traverse green belts and natural areas with scenic views.
- Commuting trails provide straight routes to businesses and places of work through developed areas.
- Neighborhood trails connect parks and schools with residential areas.
- Primitive trails satisfy the nature enthusiast with less developed corridors that travel through natural areas.

Williamson County Trails Master Plan

Trails can be defined by their specific function and predominant purpose.

- Recreational trails provide convenient routes that are easily accessible, and traverse green belts and natural areas with scenic views.
- Commuting trails provide straight routes to businesses and places of work through developed areas.
- Neighborhood trails connect parks and schools with residential areas.
- Primitive trails satisfy the nature enthusiast with less developed corridors that travel through natural areas.

Trails typically have a destination, and they serve hikers, bikers, walkers, runners, joggers, strollers, and individuals with limited mobility.

Prepared by

baker|aicklen + associates

Williamson County Trails Master Plan

Trails can be defined by their specific function and predominant purpose.

- Recreational trails provide convenient routes that are easily accessible, and traverse green belts and natural areas with scenic views.
- Commuting trails provide straight routes to businesses and places of work through developed areas.
- Neighborhood trails connect parks and schools with residential areas.
- Primitive trails satisfy the nature enthusiast with less developed corridors that travel through natural areas.

Trails typically have a destination, and they serve hikers, bikers, walkers, runners, joggers, strollers, and individuals with limited mobility.

Trail widths (2' – 10') and surfaces (concrete, decomposed granite gravel, natural, mulch) vary according to function, predominant purpose, funding availability, and long term maintenance costs.

Prepared by

baker|aicklen + associates

Williamson County Trails Gap Analysis

Purpose : To identify gaps in existing and proposed trail networks within Williamson County using Geographic Information Systems (GIS).

Prepared by

baker|aicklen + associates

Williamson County Trails Gap Analysis

Purpose : To identify gaps in existing and proposed trail networks within Williamson County using Geographic Information Systems (GIS).

Goal : To recommend priority trail segments that link existing trails and increase pedestrian / bicycle conveyance and connectivity within the County.

Prepared by

baker|aicklen + associates

Williamson County Trails Gap Analysis

Purpose : To identify gaps in existing and proposed trail networks within Williamson County using Geographic Information Systems (GIS).

Goal : To recommend priority trail segments that link existing trails and increase pedestrian / bicycle conveyance and connectivity within the County.

Data : Trail data was provided by Williamson County and City GIS groups.

Local knowledge through participation in various trail projects was also used to enhance the quality of the trail data.

Prepared by

baker|aicklen + associates

Williamson County Trails Gap Analysis

Purpose : To identify gaps in existing and proposed trail networks within Williamson County using Geographic Information Systems (GIS).

Goal : To recommend priority trail segments that link existing trails and increase pedestrian / bicycle conveyance and connectivity within the County.

Data : Trail data was provided by Williamson County and City GIS groups.

Local knowledge through participation in various trail projects was also used to enhance the quality of the trail data.

The existing trail data has not been field verified.

Prepared by

baker|aicklen + associates

Precincts

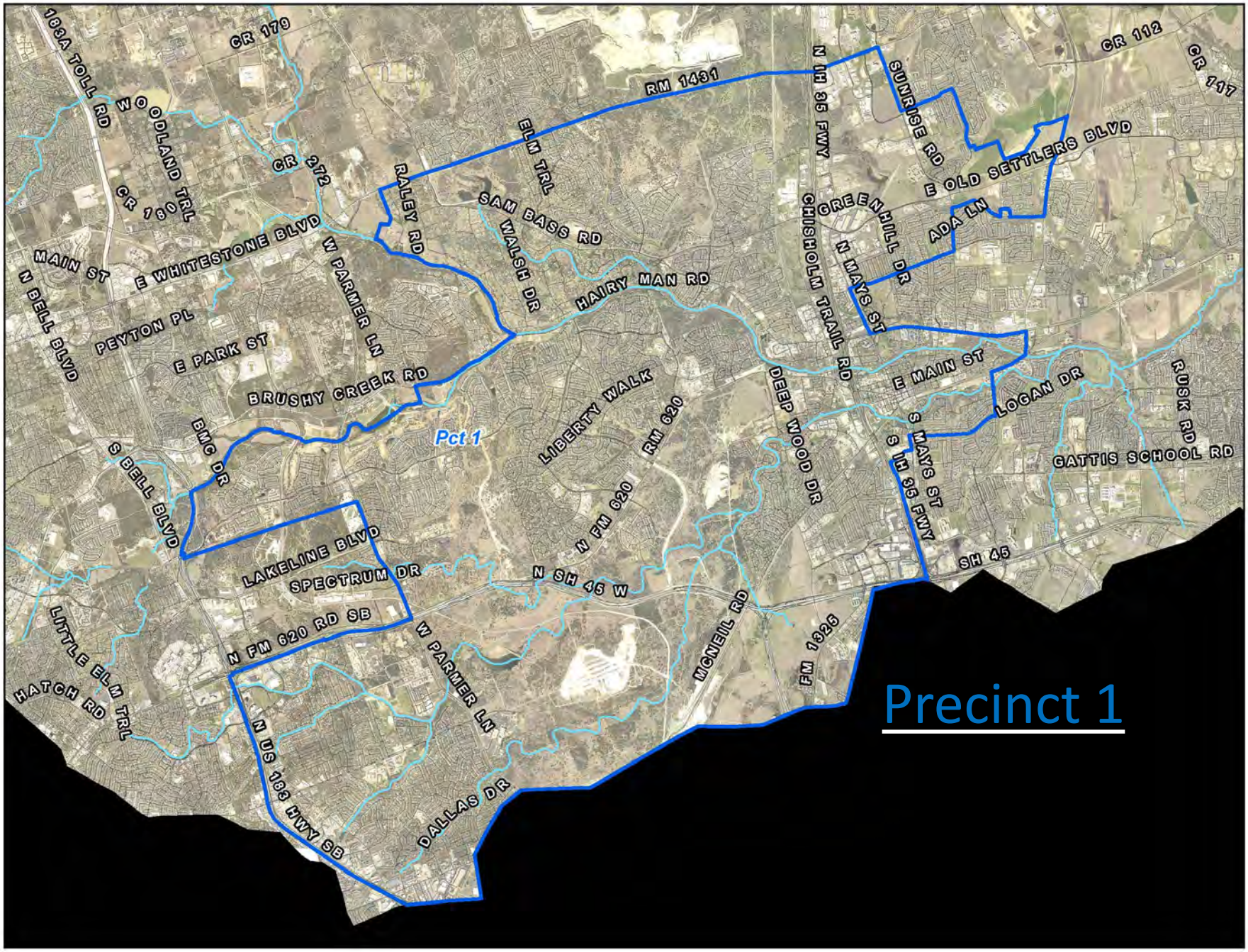
183A TOLL RD
CR 179
WOODLAND TRL
CR 180
CR 272
RM 1431
ELM TRL
RALEY RD
SAM BASS RD
WALSH DR
N IH 35 FWY
SUNRISE RD
CR 112
CR 117
E OLD SETTLERS BLVD
GREENHILL DR
ADA LN
CHISHOLM TRAIL RD
N MAYS ST
MAIN ST
E WHITESTONE BLVD
W PARMER LN
HAIRY MAN RD
N BELL BLVD
PEYTON PL
E PARK ST
BRUSHY CREEK RD
LIBERTY WALK
RM 620
DEEP WOOD DR
E MAIN ST
LOGAN DR
RUSK RD
BMC DR
Pct 1
S BELL BLVD
S MAYS ST
S IH 35 FWY
GATTIS SCHOOL RD
N FM 620
LAKELINE BLVD
SPECTRUM DR
N SH 45 W
SH 45
N FM 620 RD SB
W PARMER LN
MCNEIL RD
FM 1325
LITTLE ELM TRL
HATCH RD
N US 183 HWY SB
DALLAS DR
Precinct 1

Precinct 1

Existing Trails – 52.5 mi

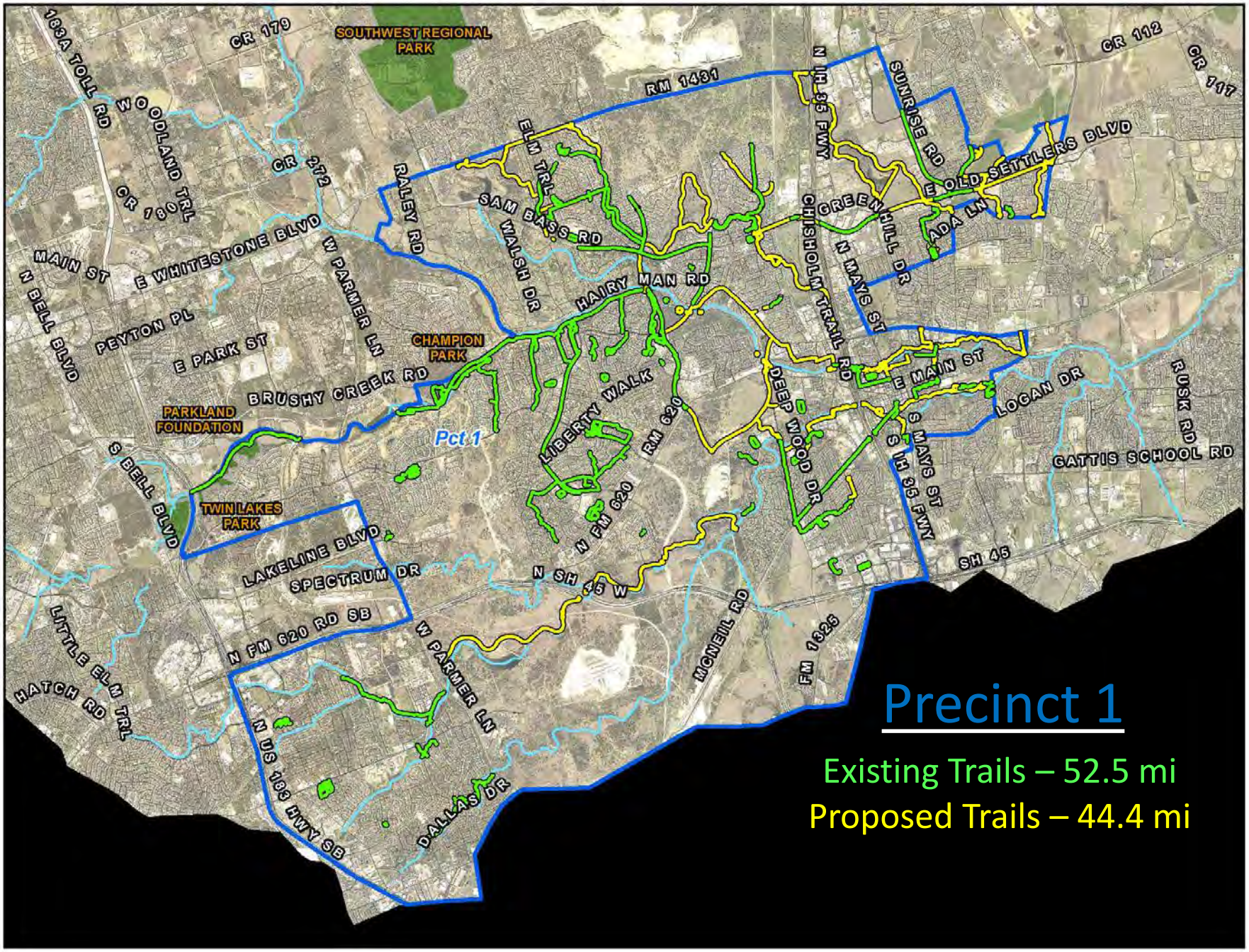

Precinct 1

Existing Trails – 52.5 mi

Proposed Trails – 44.4 mi

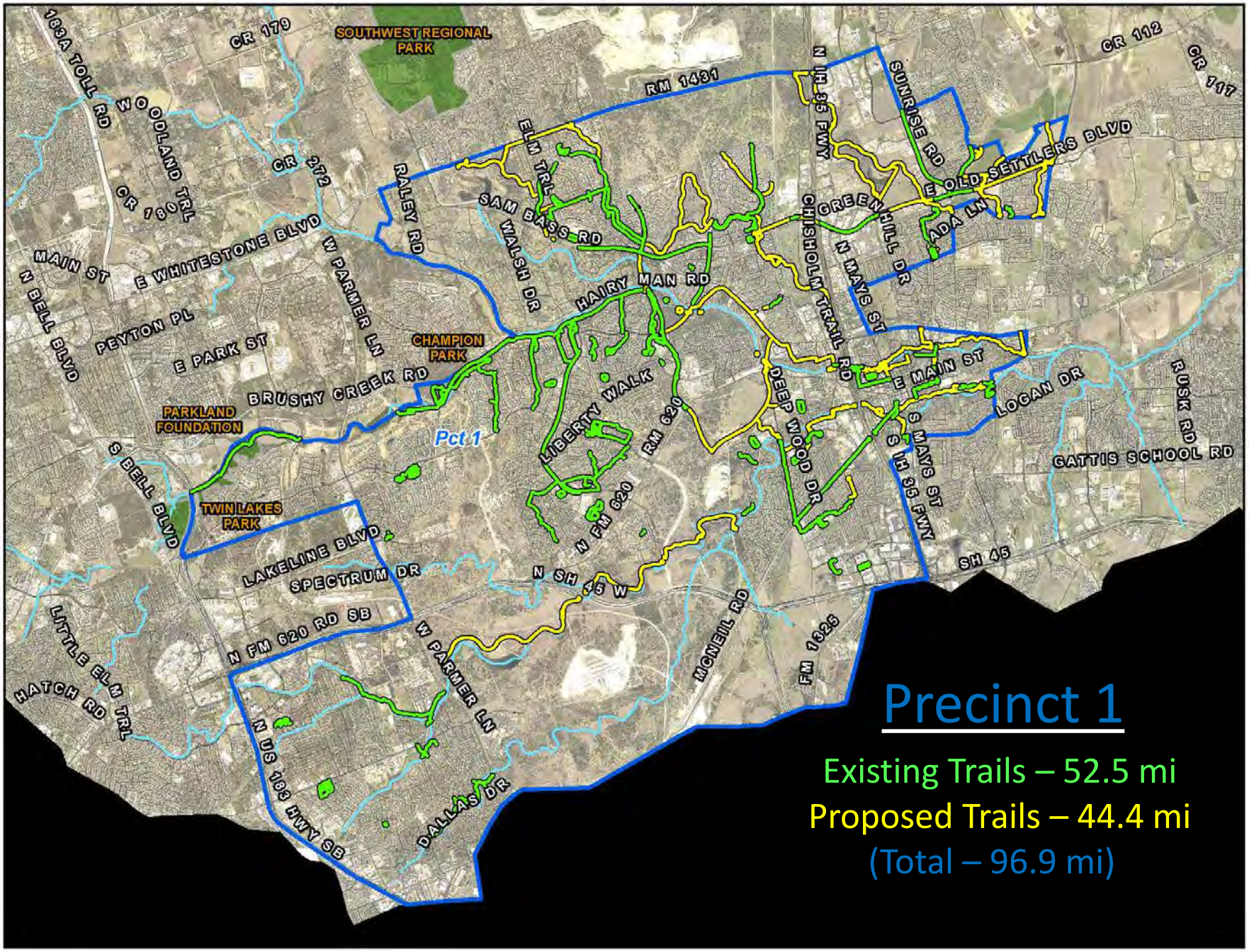

Precinct 1

Existing Trails – 52.5 mi

Proposed Trails – 44.4 mi

(Total – 96.9 mi)

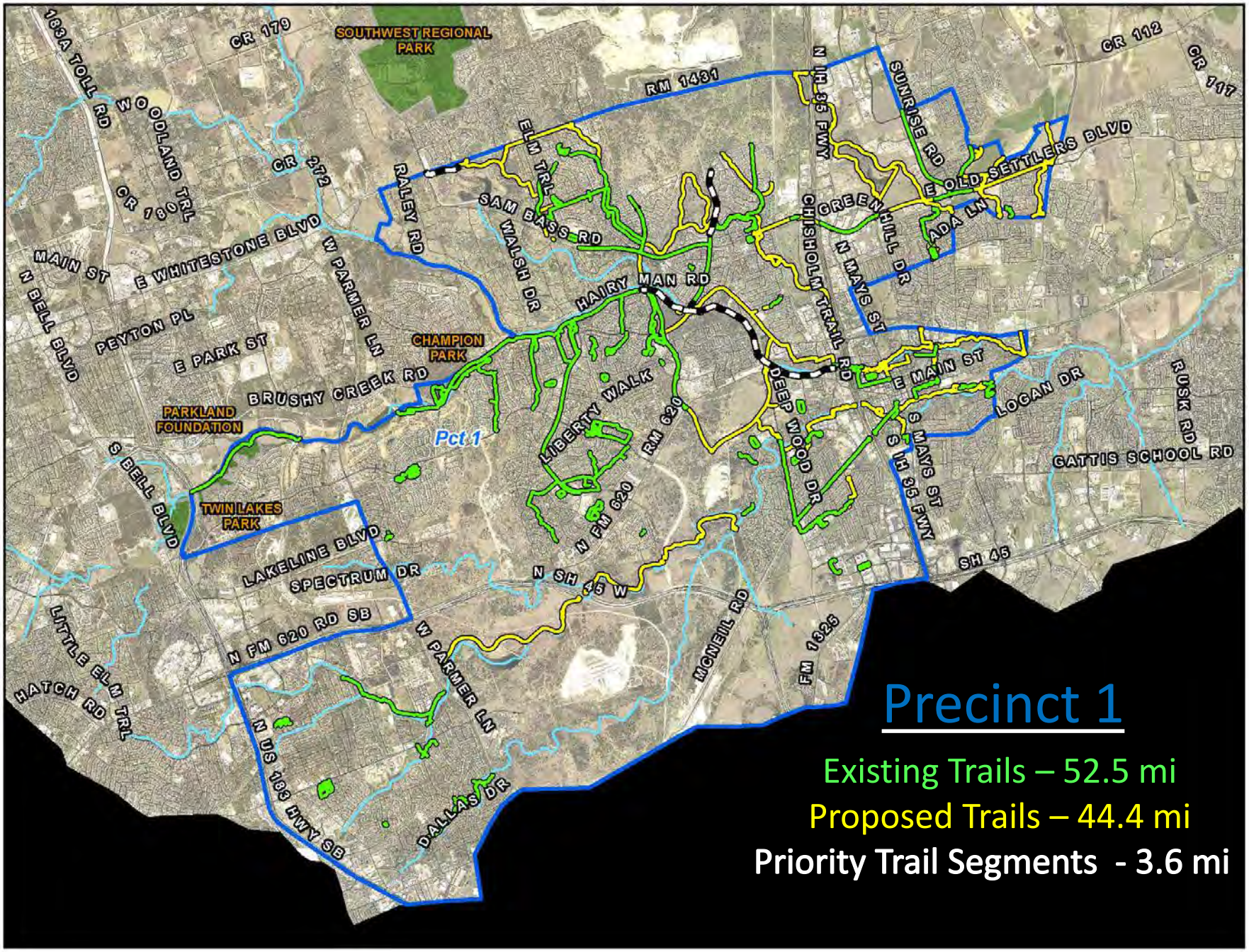

Precinct 1

Existing Trails – 52.5 mi

Proposed Trails – 44.4 mi

Priority Trail Segments - 3.6 mi

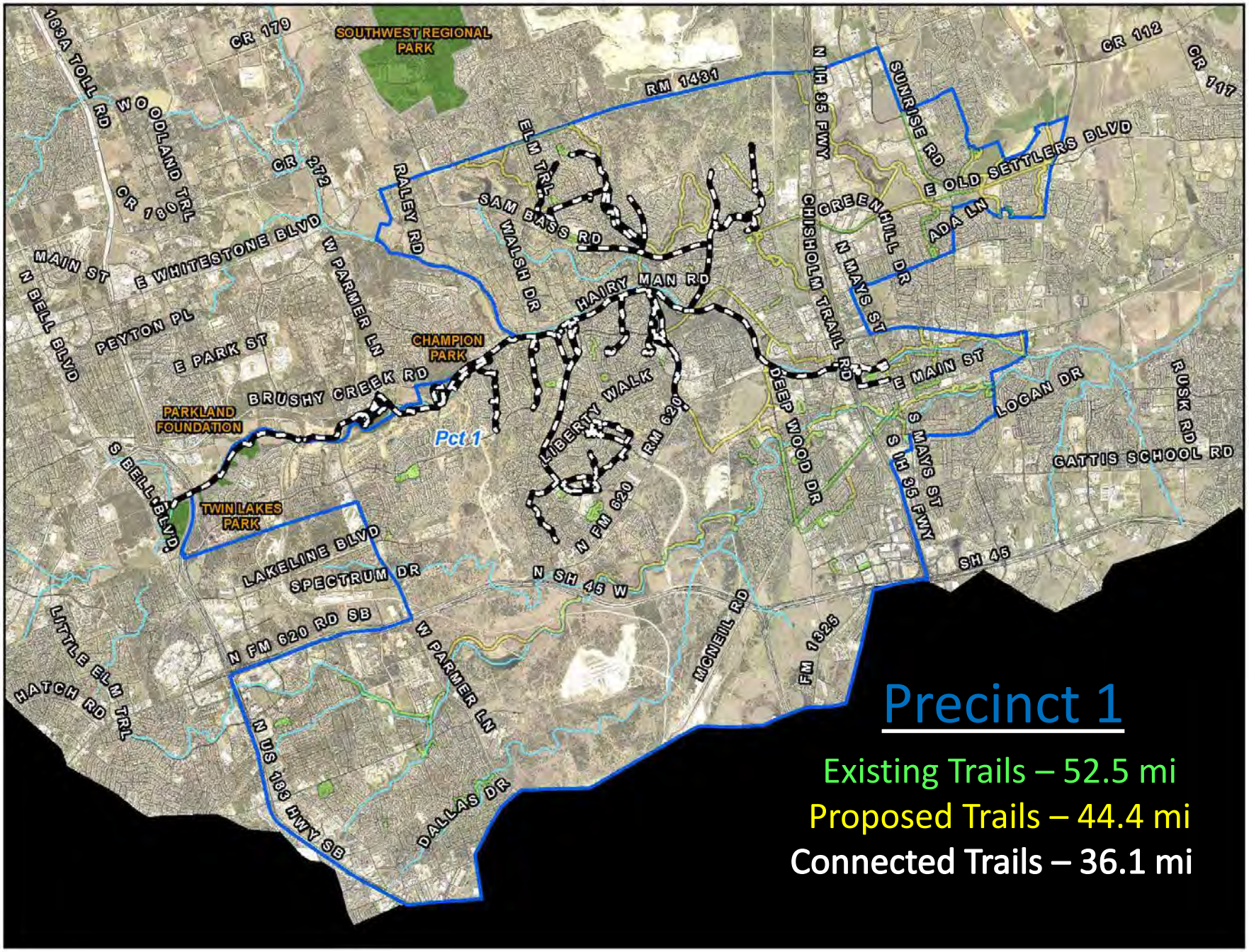

Precinct 1

Existing Trails – 52.5 mi

Proposed Trails – 44.4 mi

Connected Trails – 36.1 mi

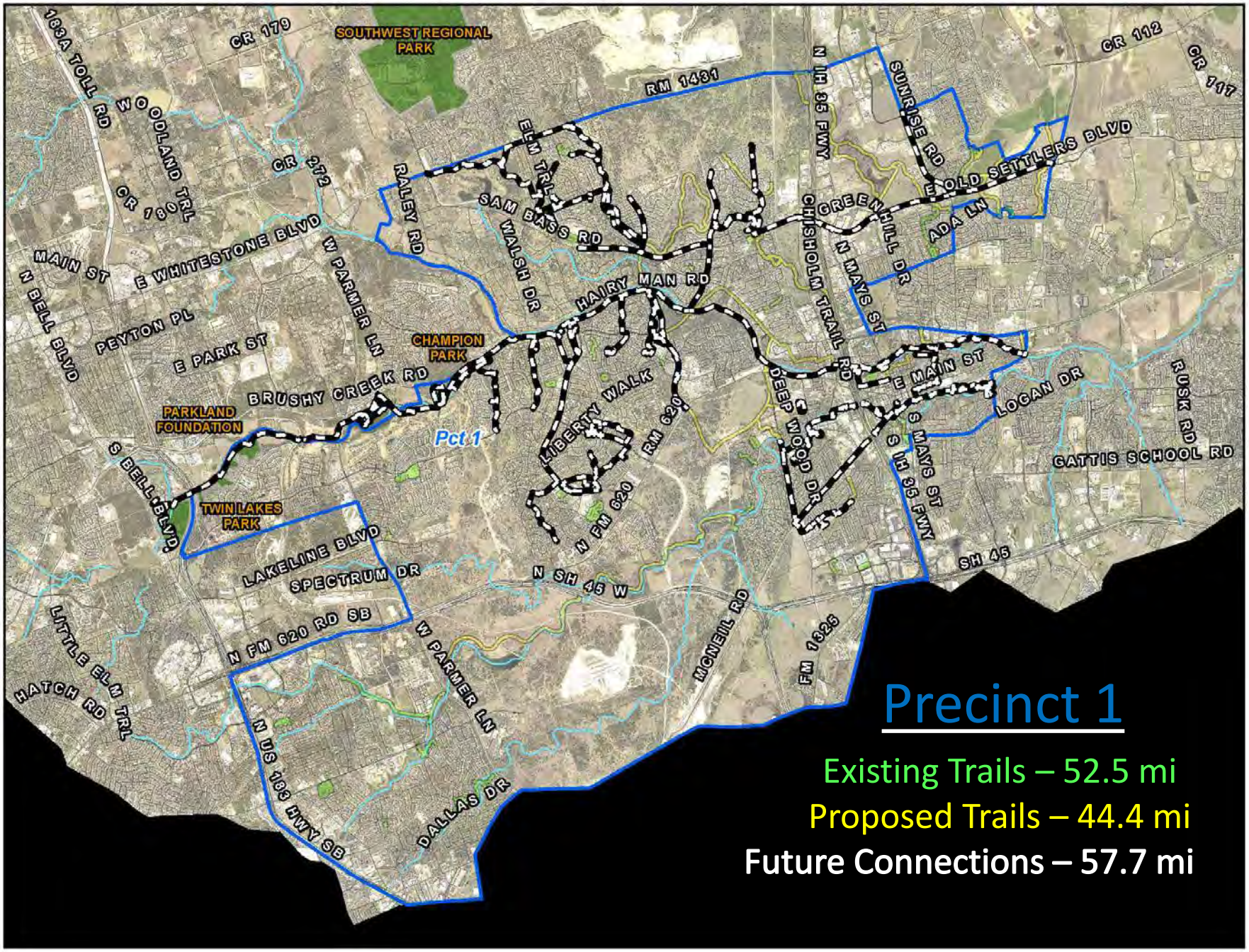

Precinct 1

Existing Trails – 52.5 mi

Proposed Trails – 44.4 mi

Future Connections – 57.7 mi

Precinct 2

Precinct 2

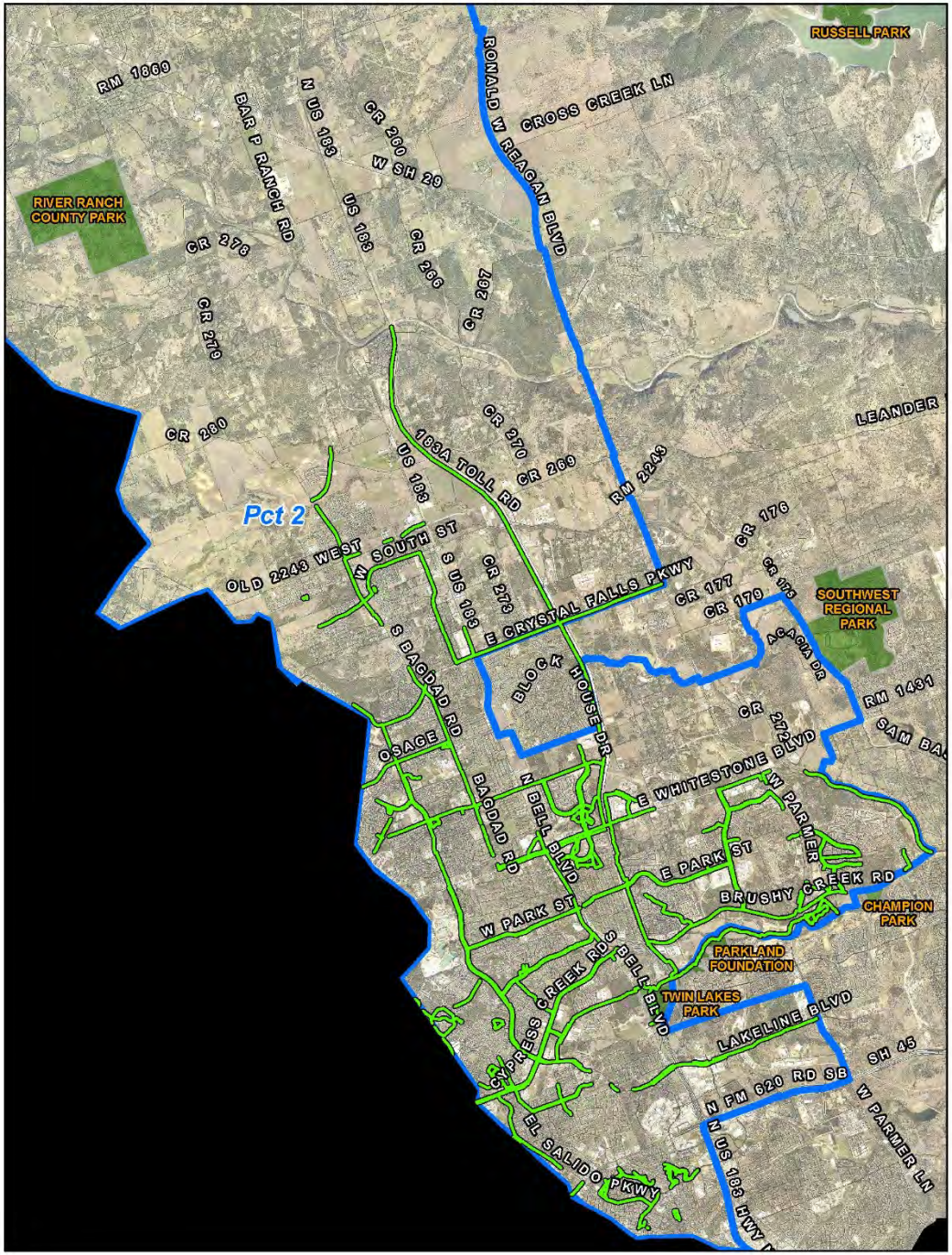

Existing Trails – 116.0 mi

Precinct 2

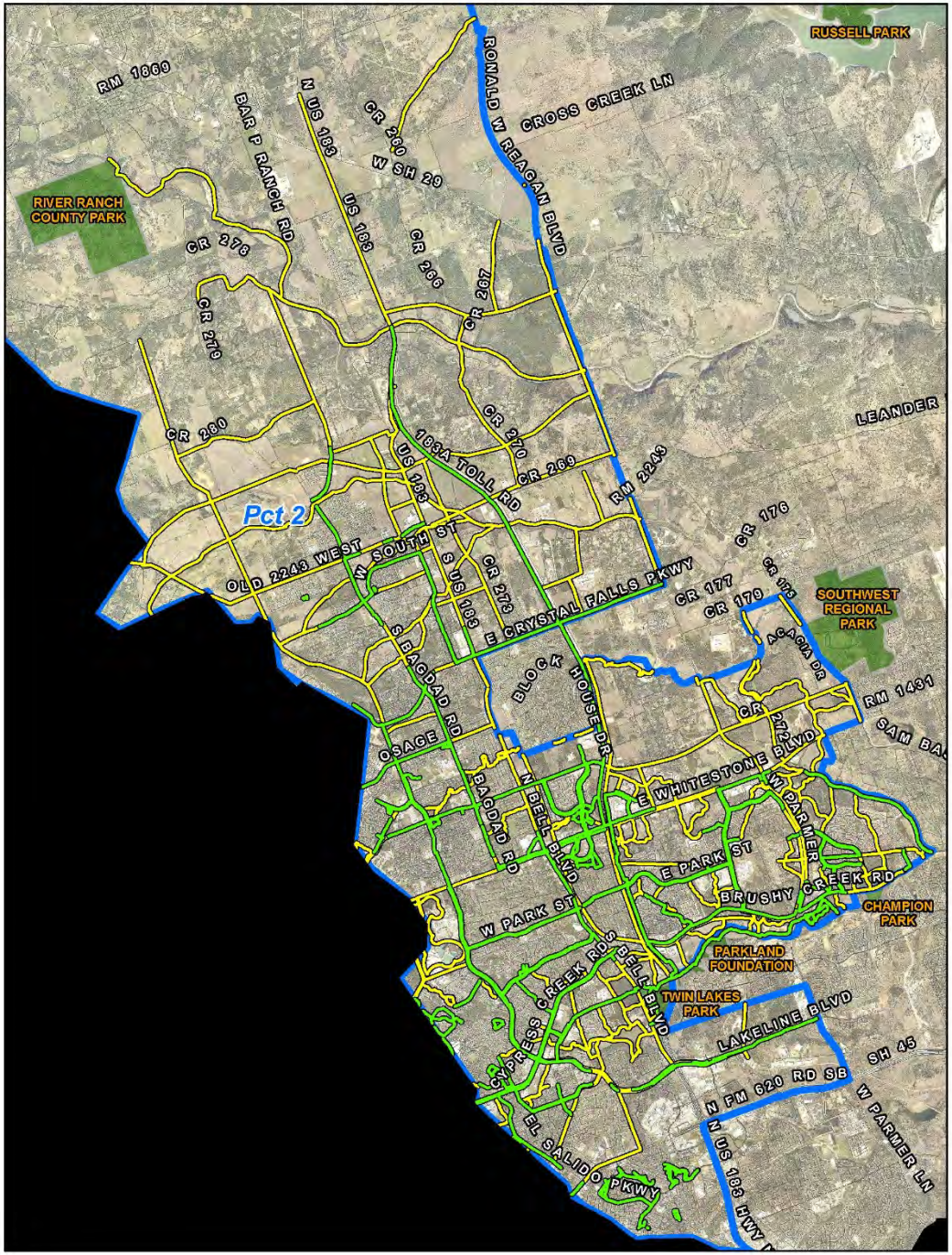

Existing Trails – 116.0 mi

Proposed Trails – 170.7 mi

Precinct 2

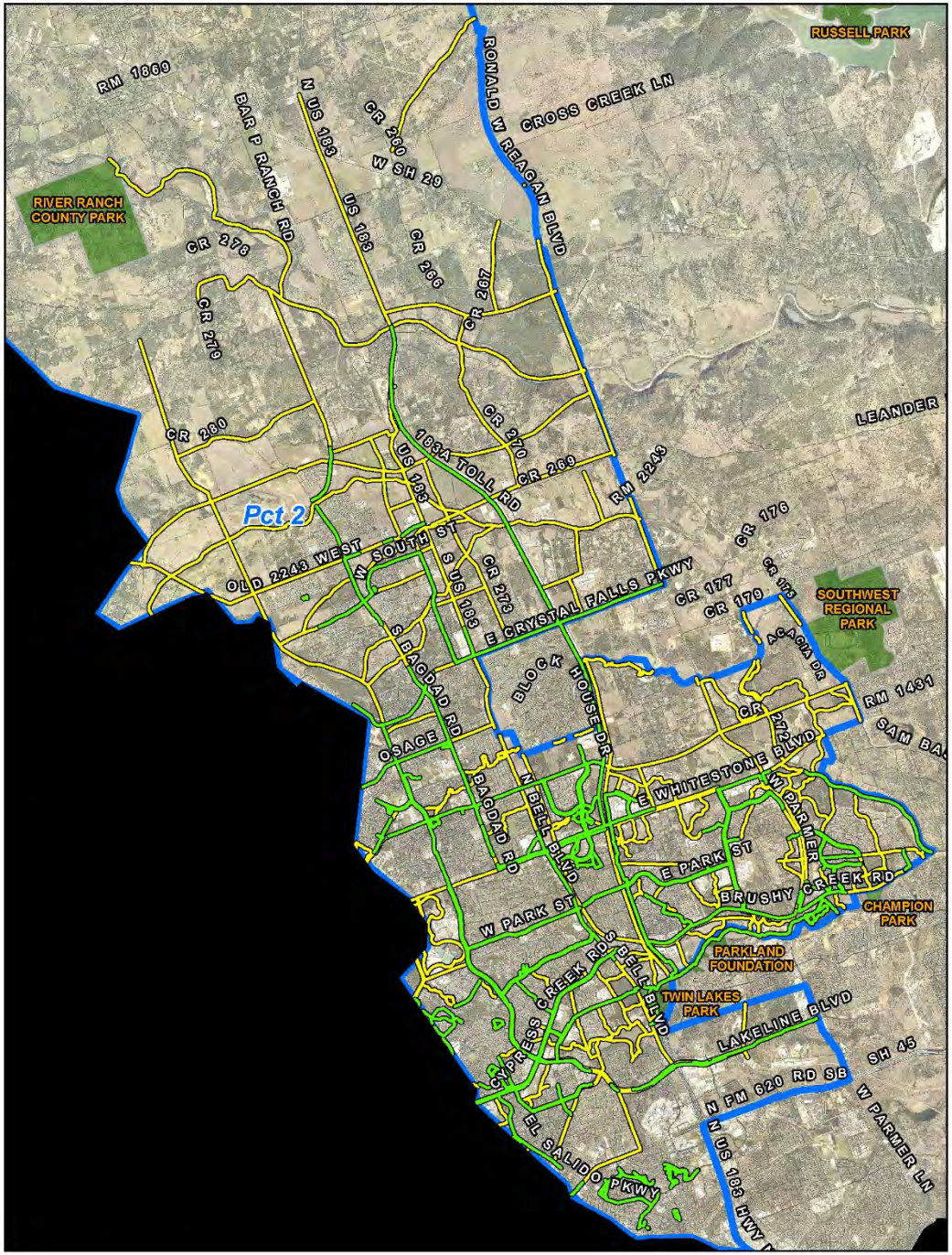

Existing Trails – 116.0 mi

Proposed Trails – 170.7 mi

(Total – 286.7 mi)

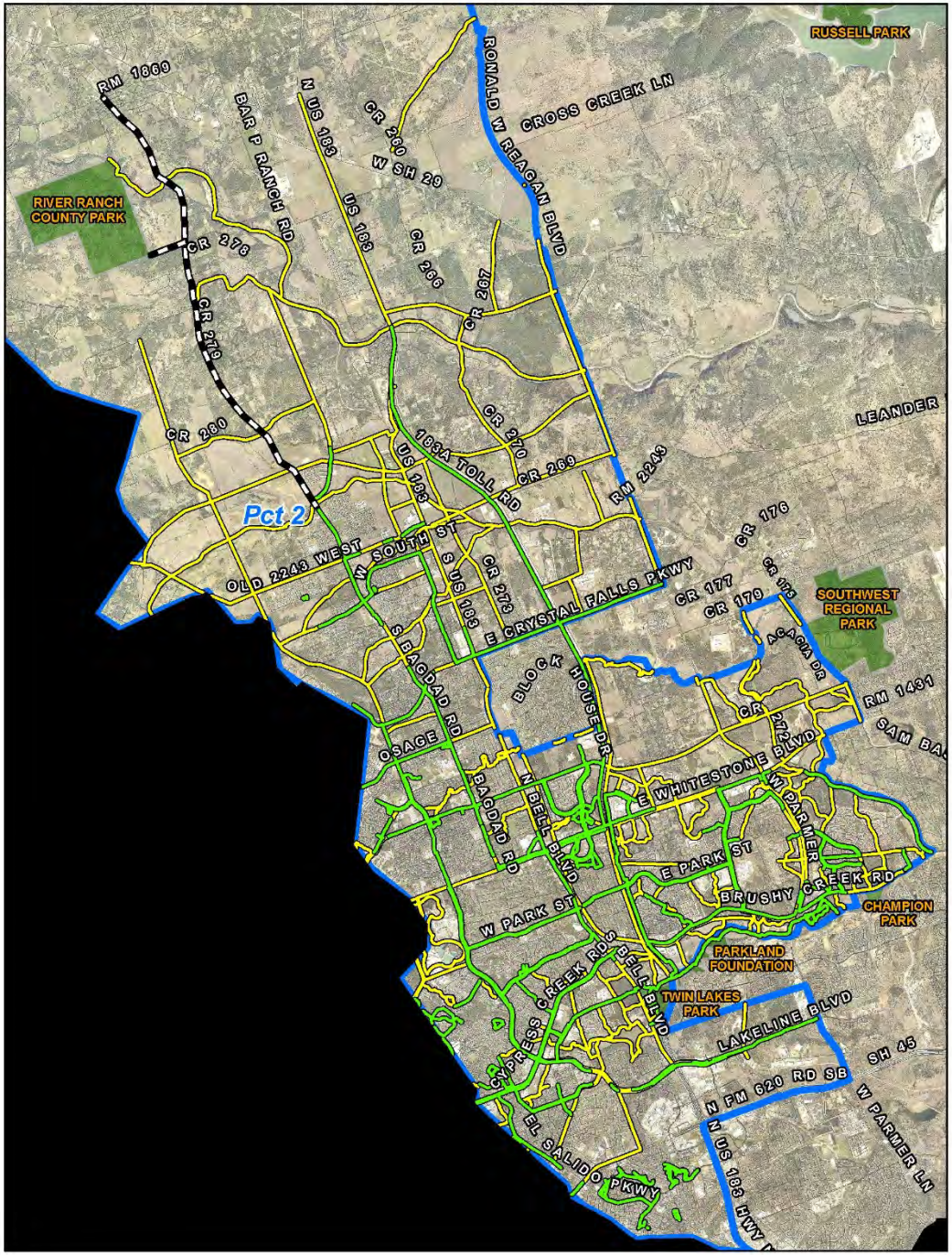

Precinct 2

Existing Trails – 116.0 mi

Proposed Trails – 170.7 mi

Priority Trail Segment – 6.7 mi

Precinct 2

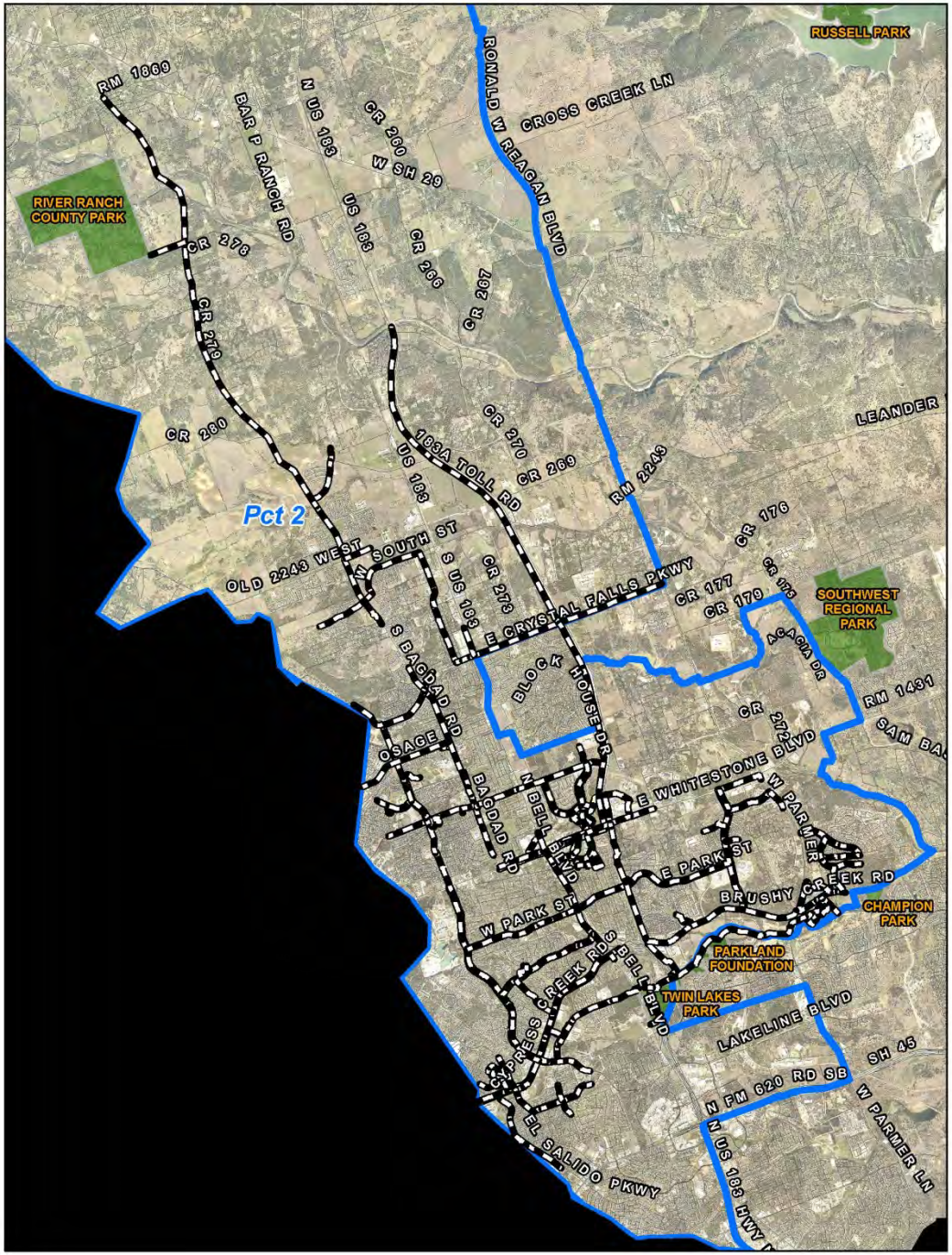

Existing Trails – 116.0 mi

Proposed Trails – 170.7 mi

Connected Trails – 105.8 mi

Precinct 2

Existing Trails – 116.0 mi

Proposed Trails – 170.7 mi

Future Connections – 120.3 mi

Precinct 3

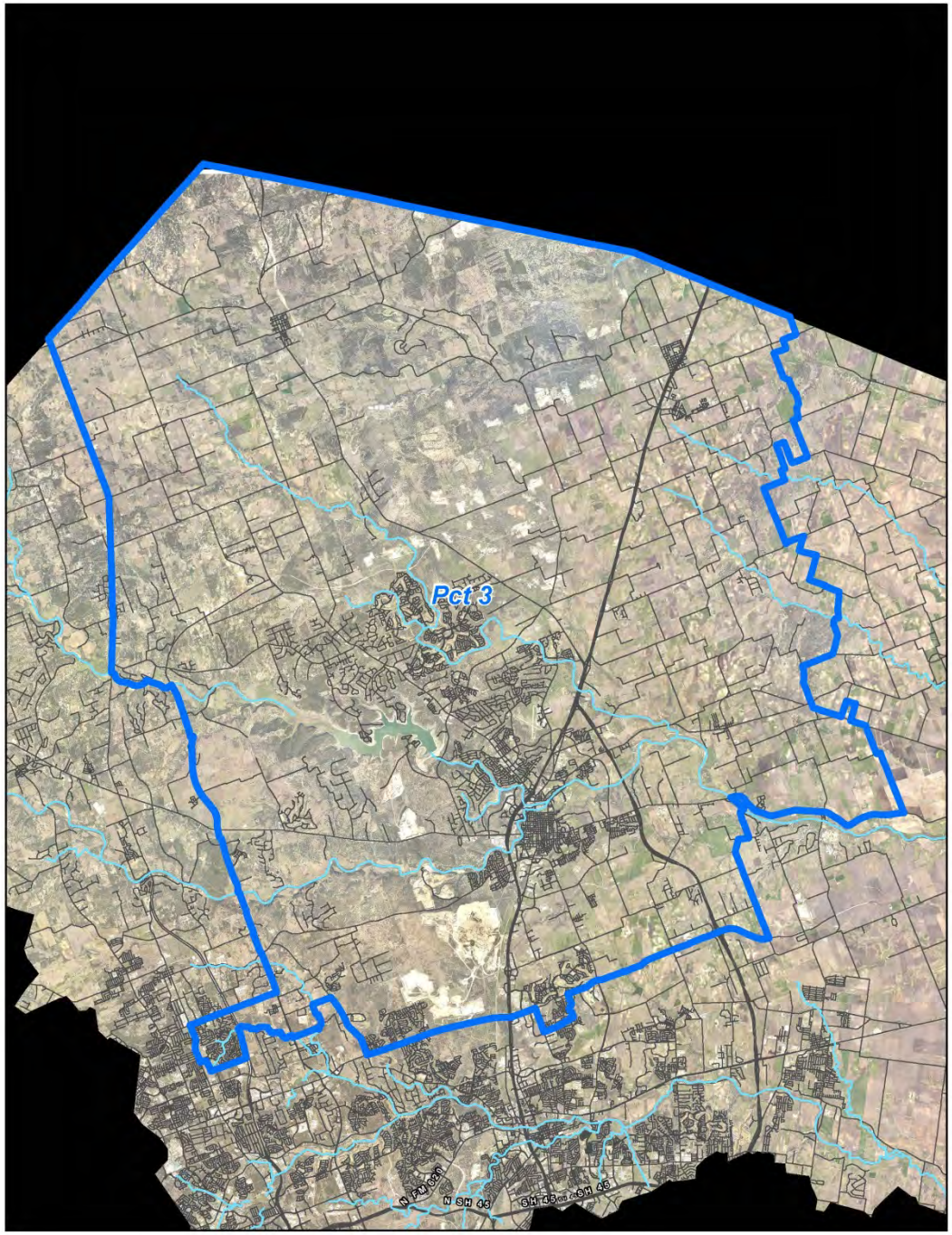

Precinct 3

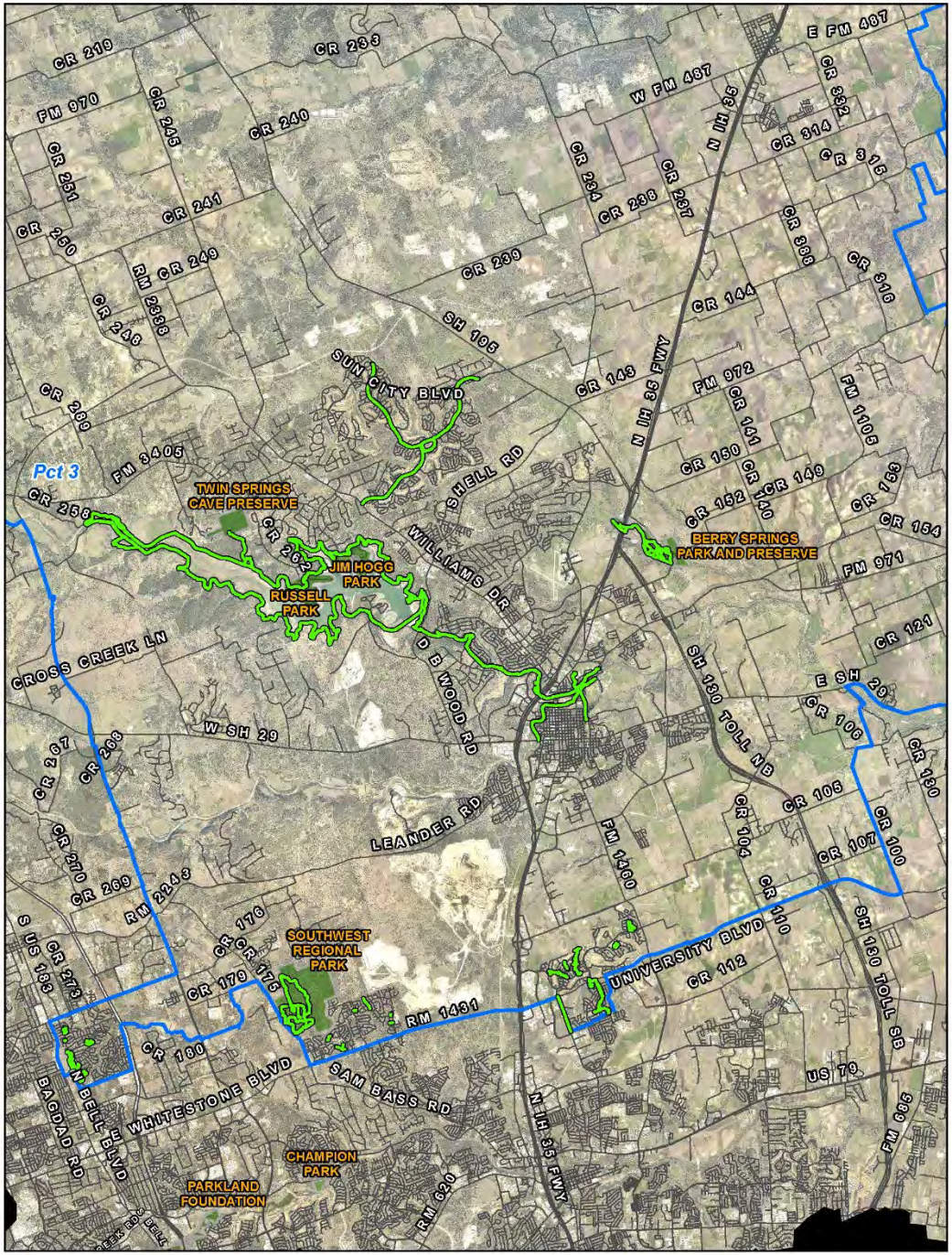

Existing Trails – 66.9 mi

Precinct 3

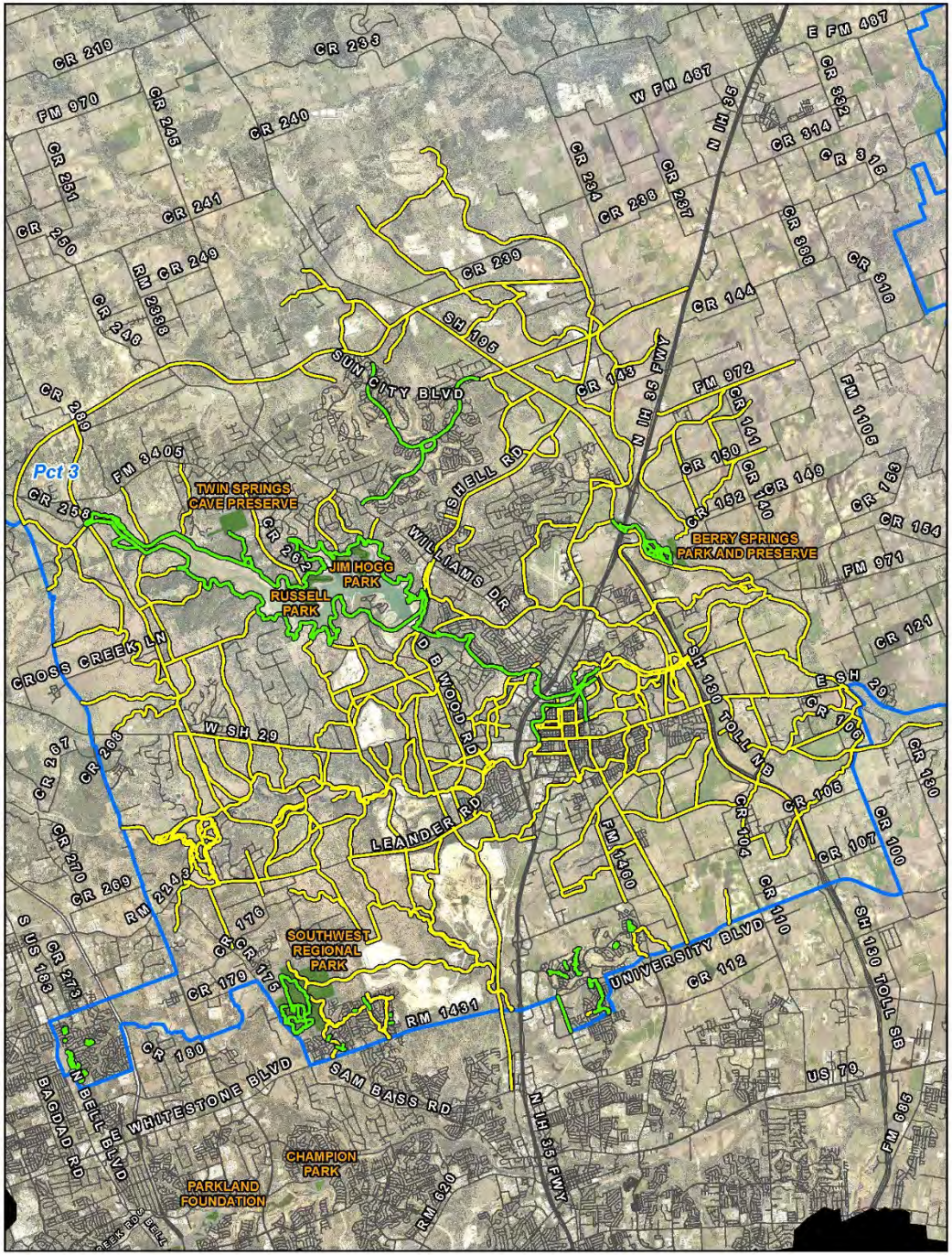

Existing Trails – 66.9 mi

Proposed Trails – 354.9 mi

Precinct 3

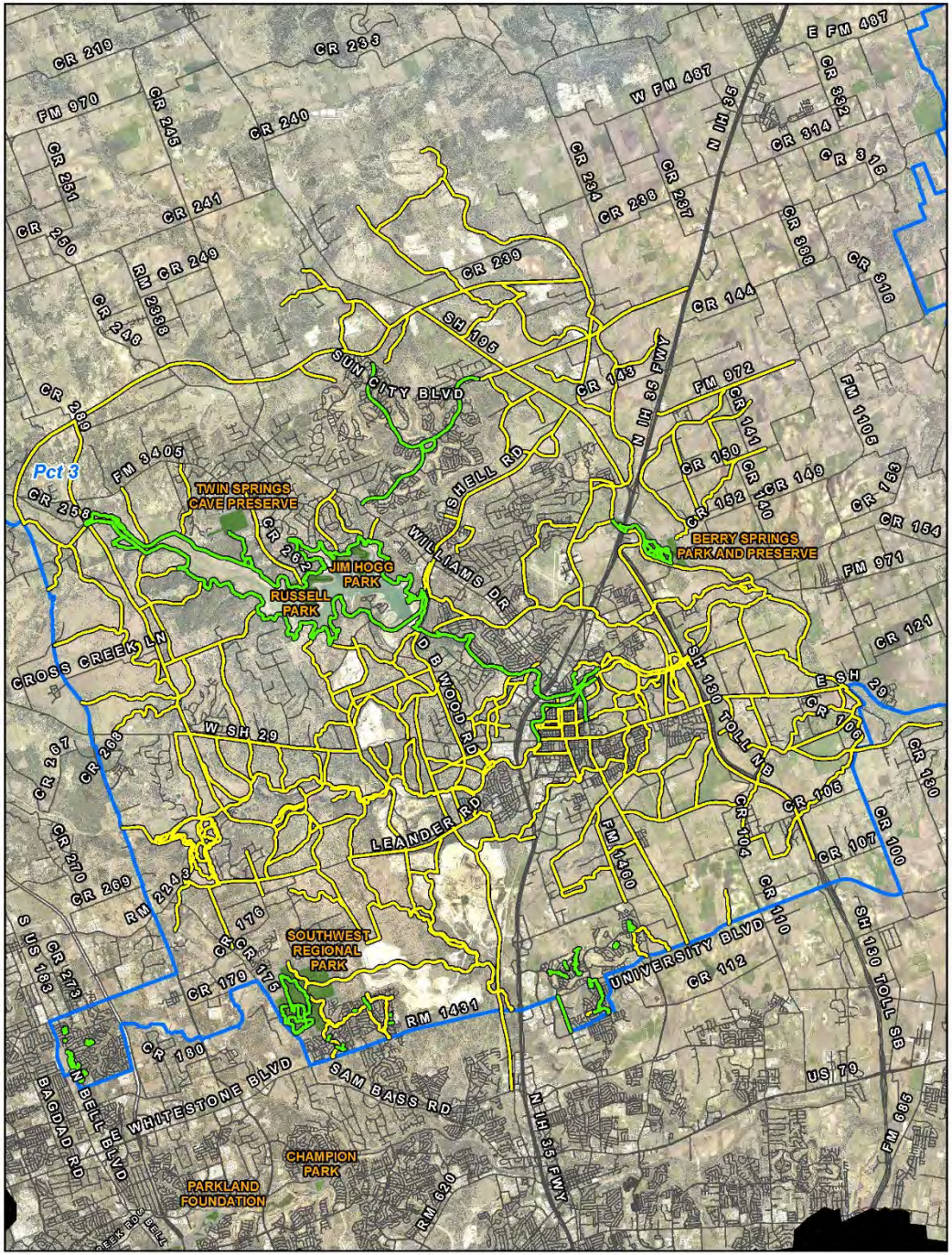

Existing Trails – 66.9 mi

Proposed Trails – 354.9 mi

(Total – 421.8 mi)

Precinct 3

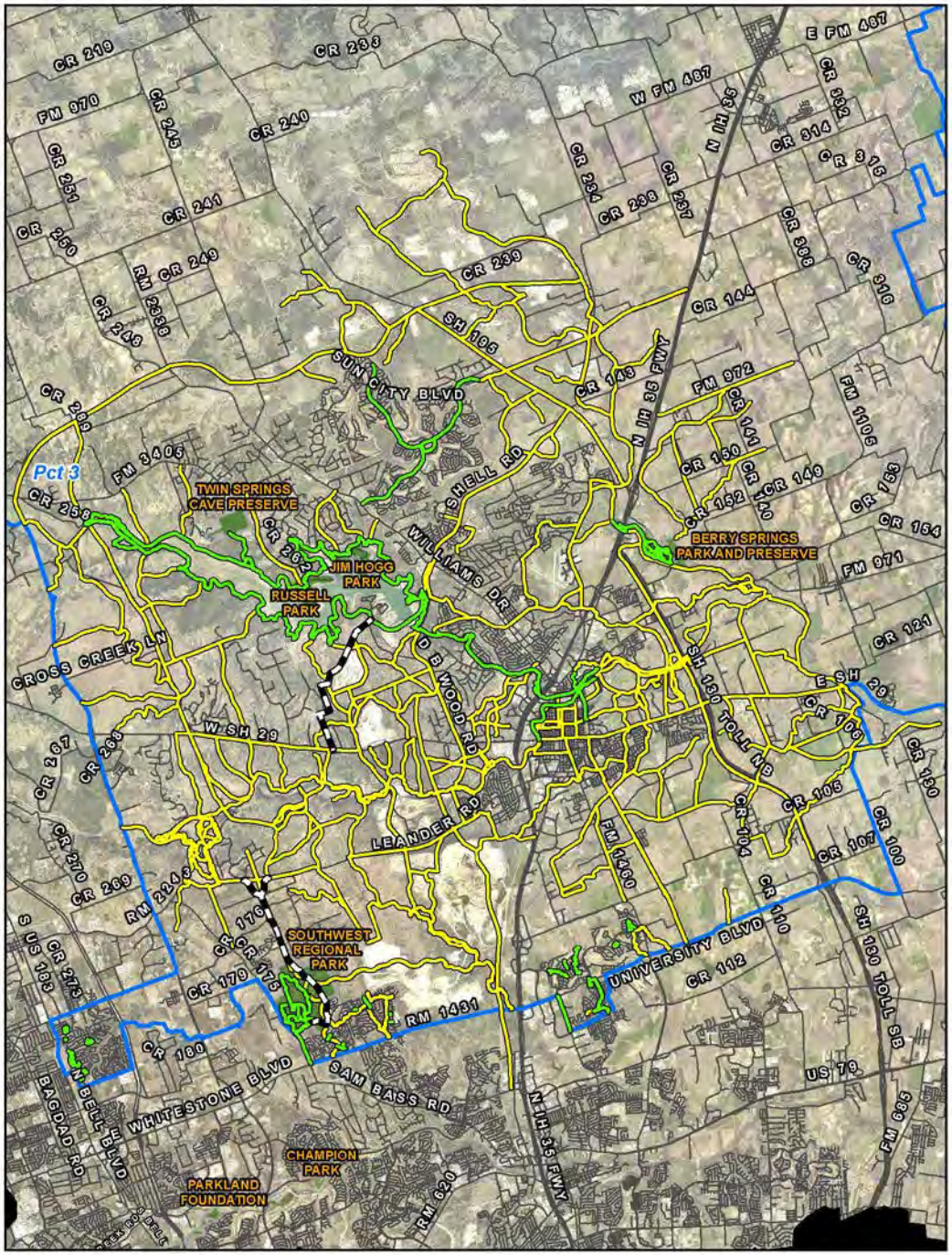

Existing Trails – 66.9 mi

Proposed Trails – 354.9 mi

Priority Trail Segments - 7.2 mi

Precinct 3

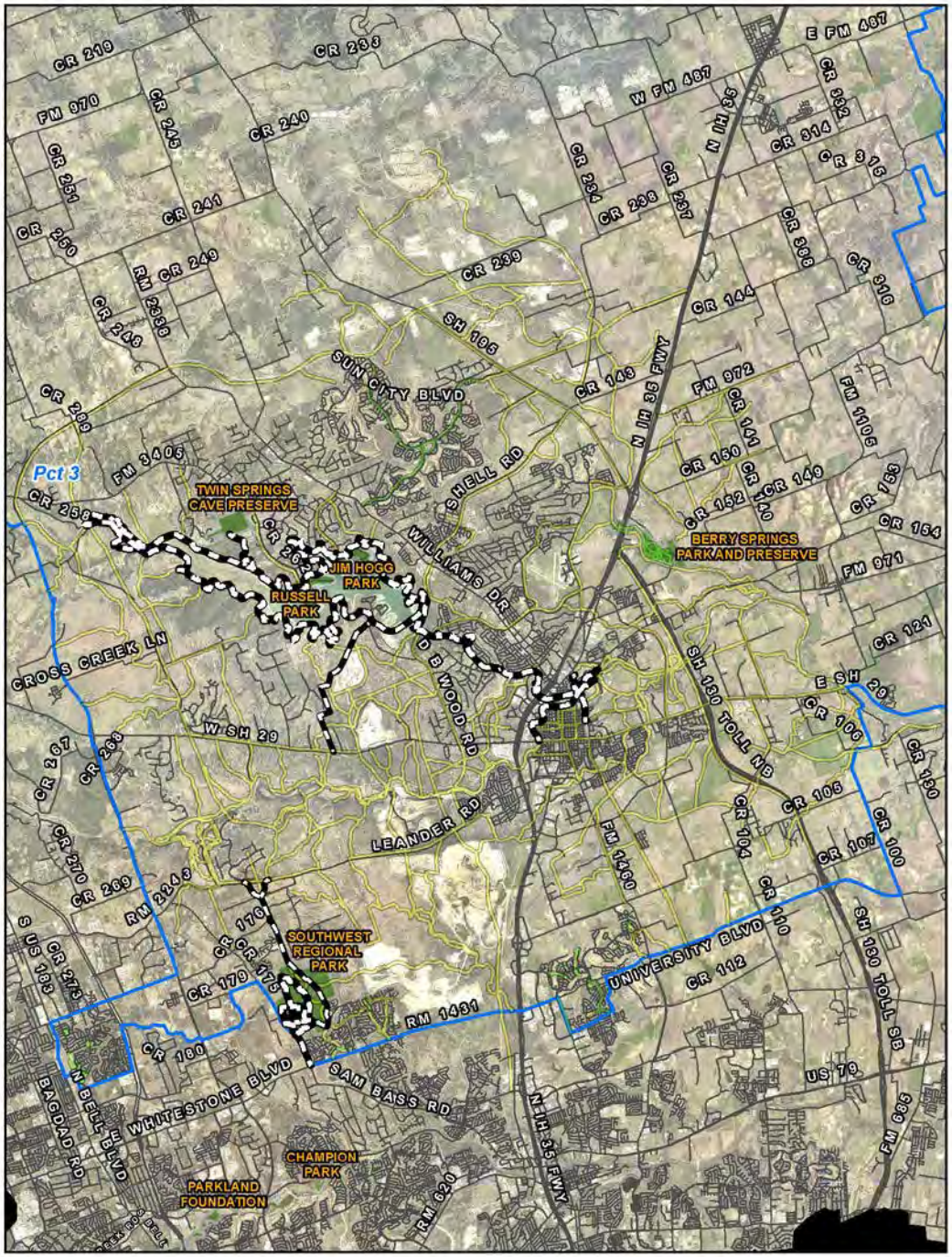

Existing Trails – 66.9 mi

Proposed Trails – 354.9 mi

Connected Trails – 57.5 mi

Precinct 3

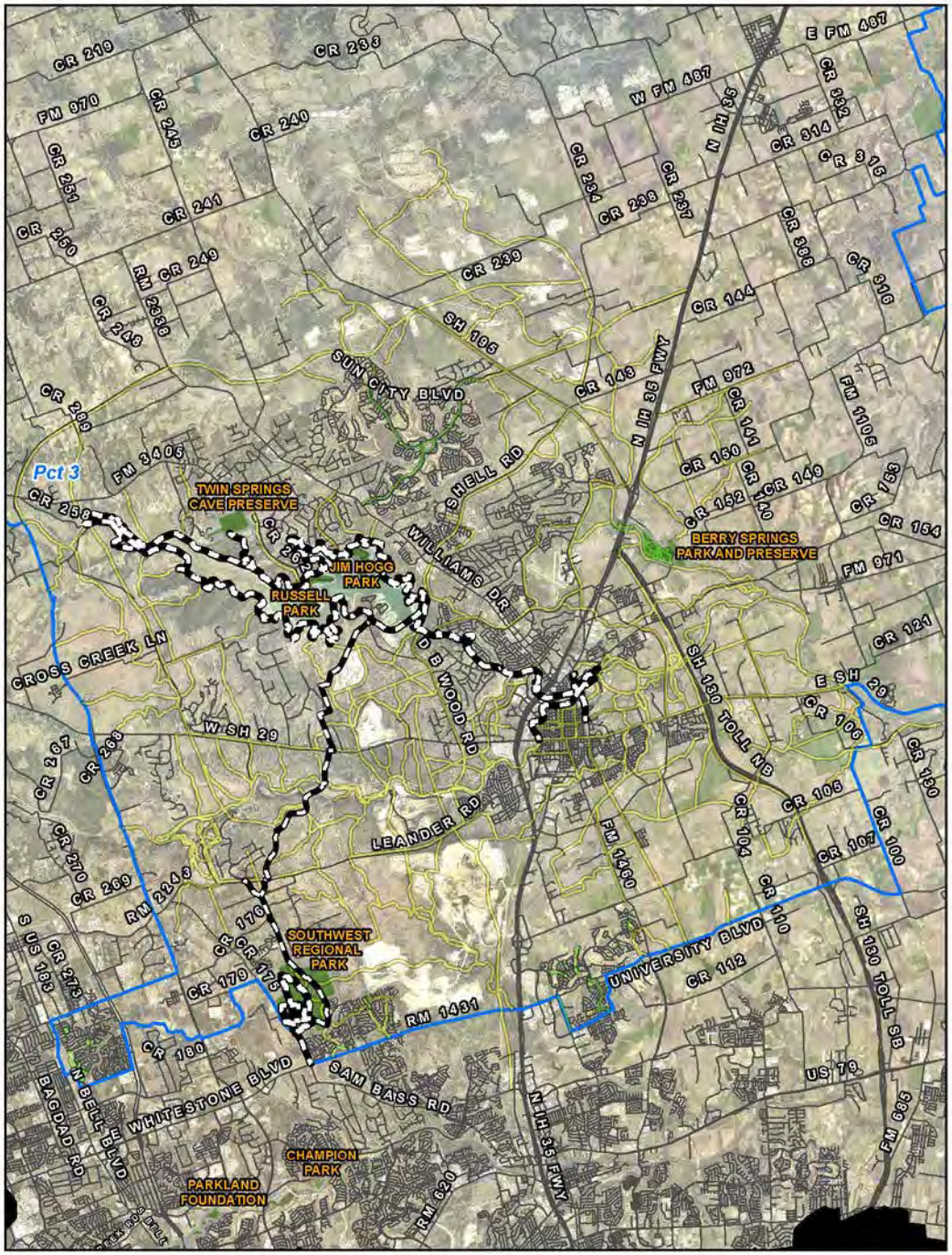

Existing Trails – 66.9 mi

Proposed Trails – 354.9 mi

Future Connections – 60.9 mi

Precinct 4

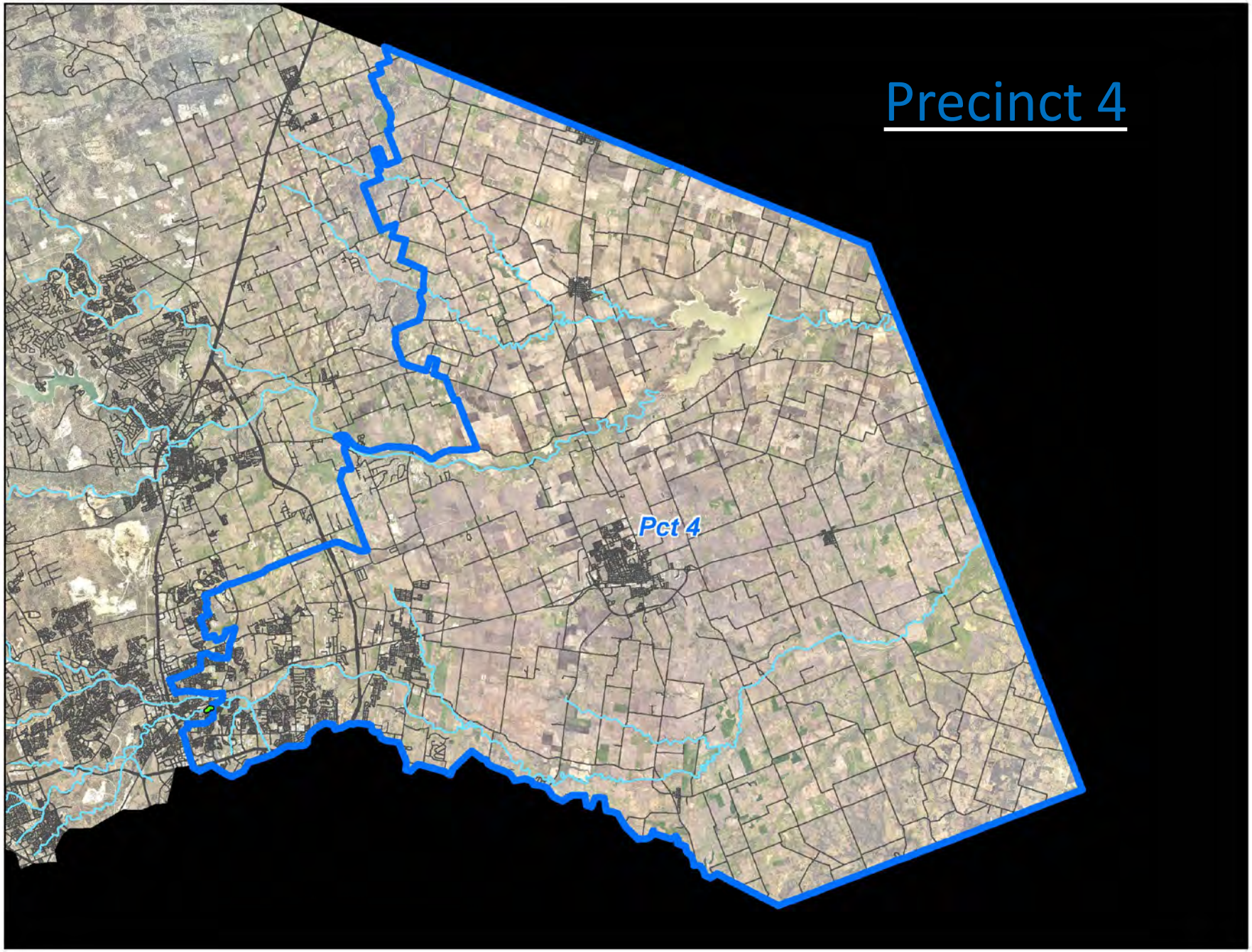

Precinct 4

Existing Trails – 45.2 mi

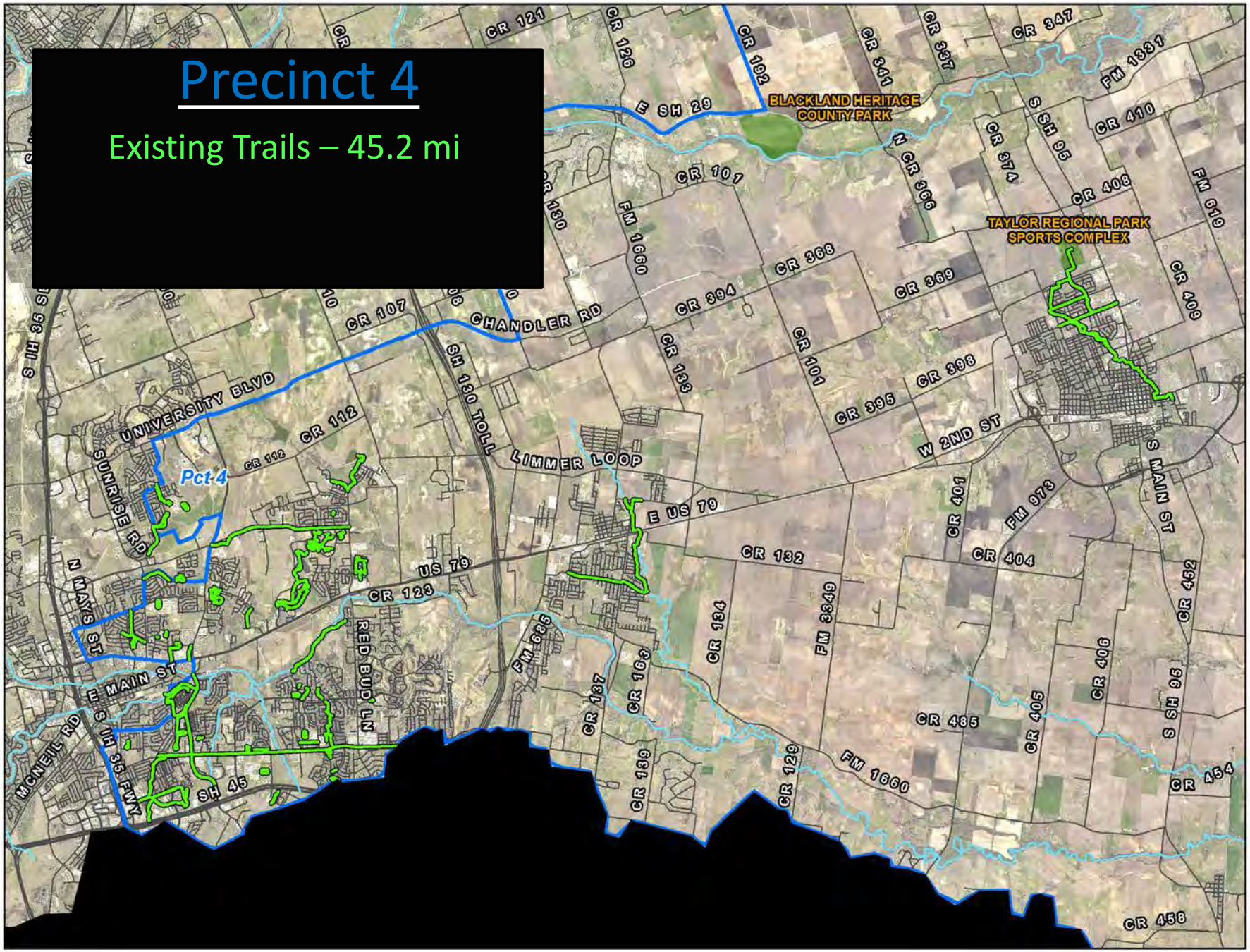

Precinct 4

Existing Trails – 45.2 mi

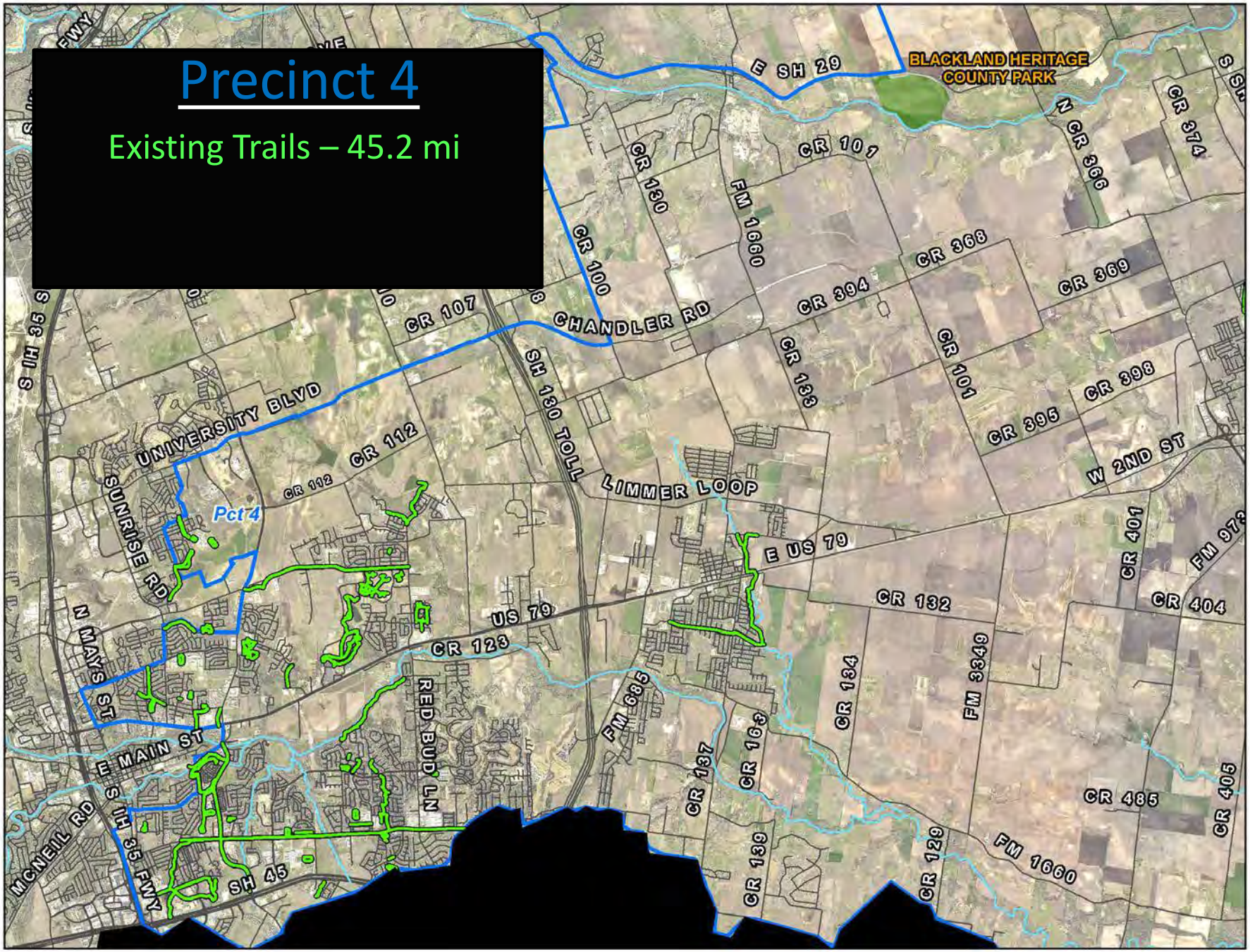

Precinct 4

Existing Trails – 45.2 mi

Proposed Trails – 102.6 mi

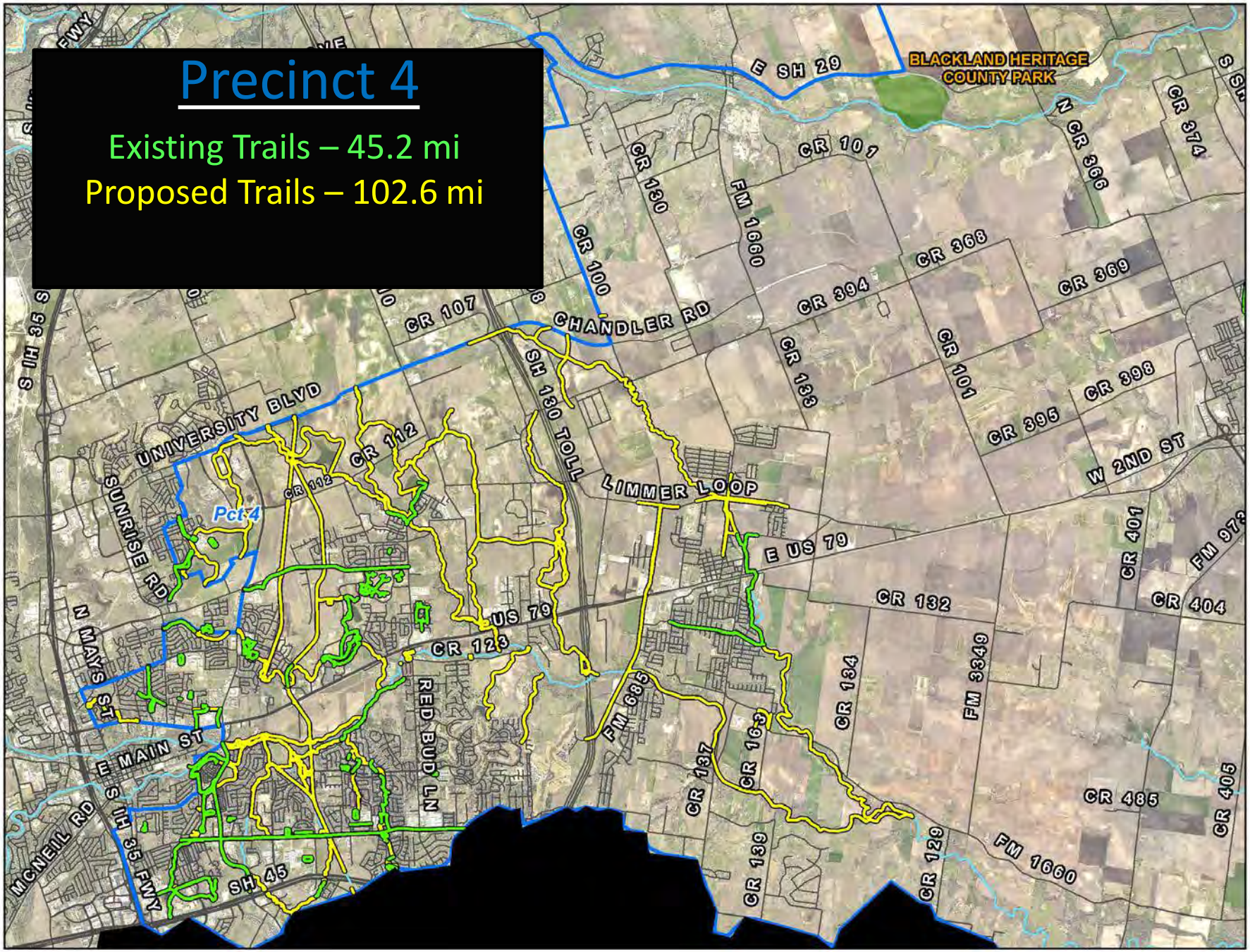

Precinct 4

Existing Trails – 45.2 mi

Proposed Trails – 102.6 mi

(Total – 147.8 mi)

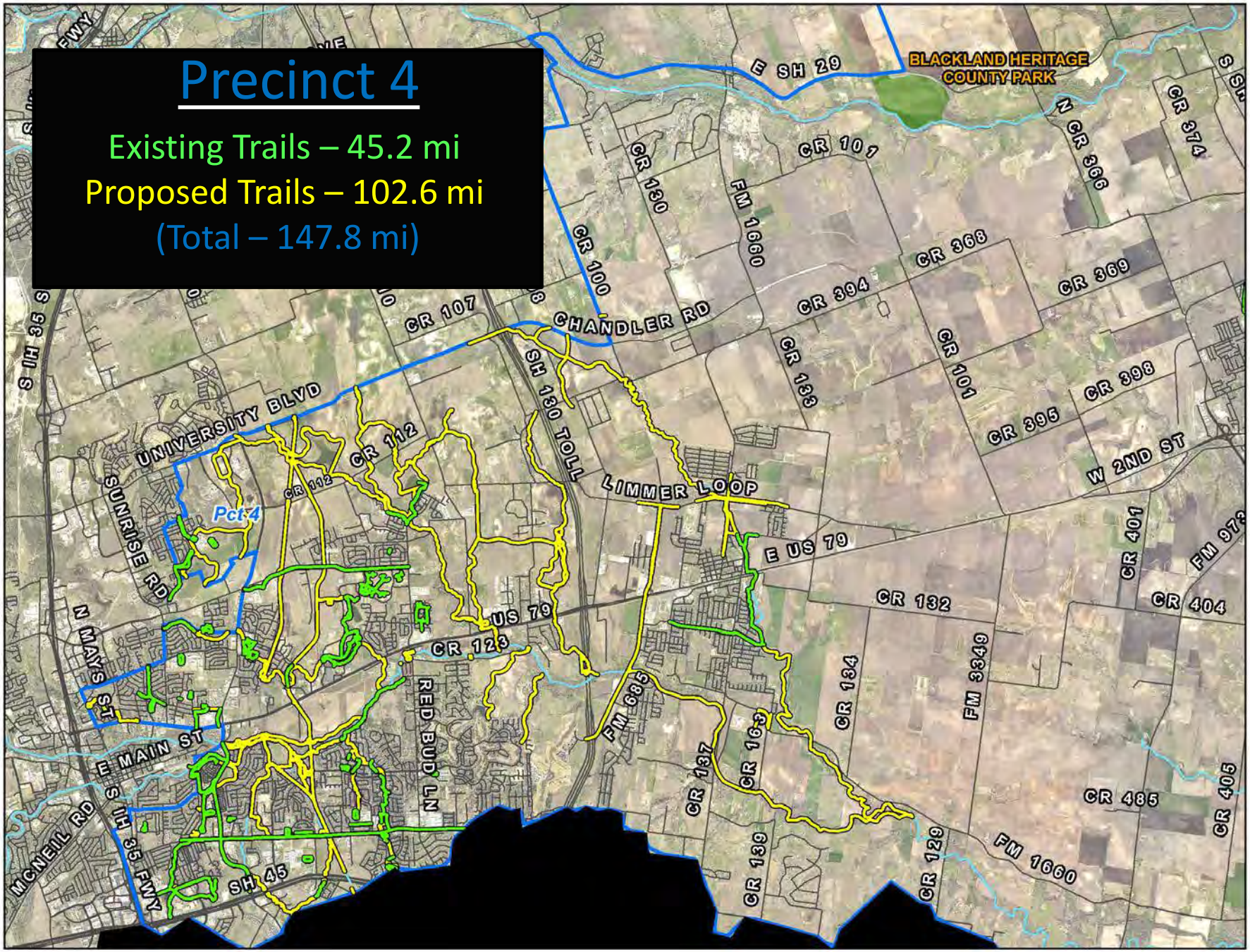

Precinct 4

Existing Trails – 45.2 mi

Proposed Trails – 102.6 mi

Priority Trail Segment - 3.7 mi

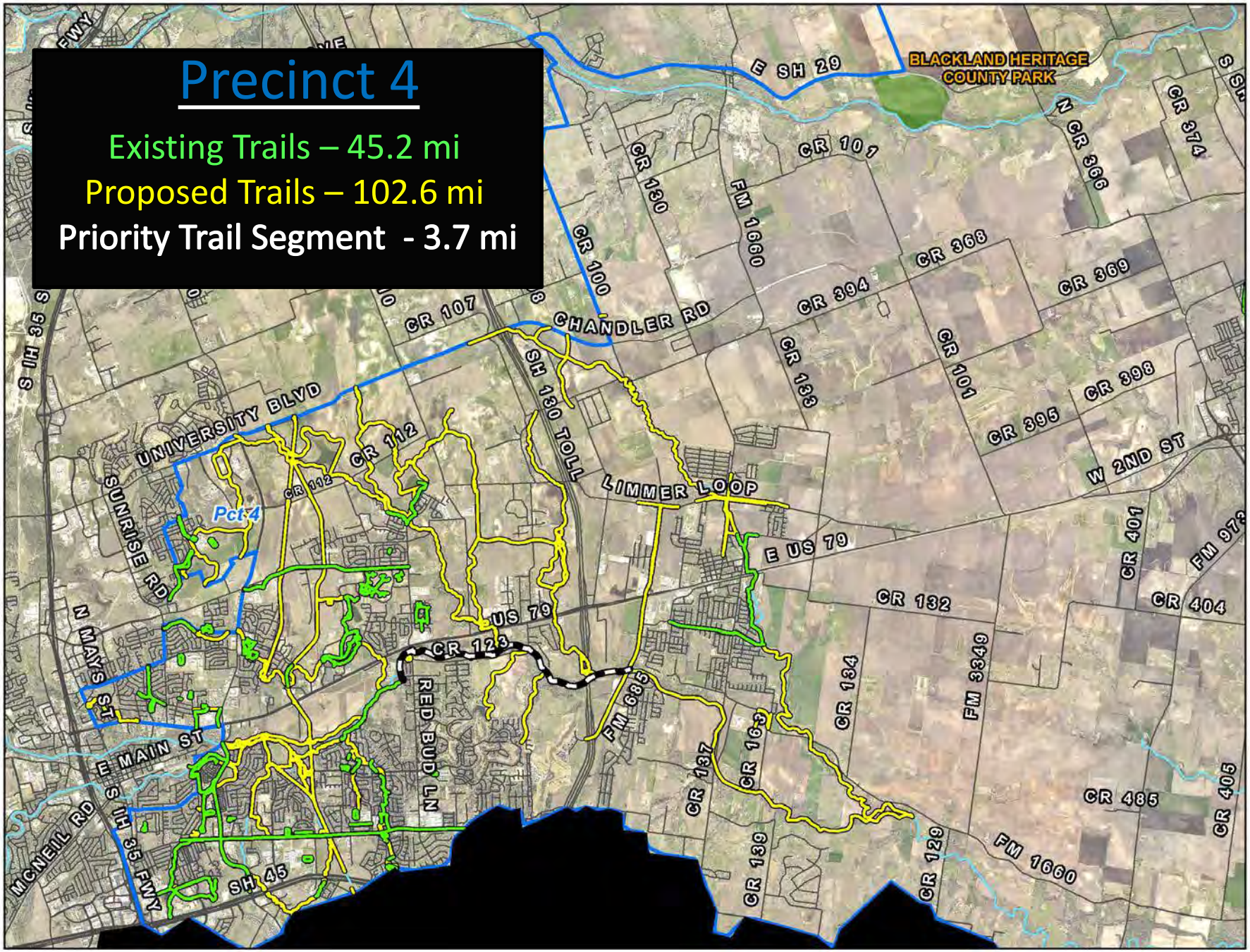

Precinct 4

Existing Trails – 45.2 mi

Proposed Trails – 102.6 mi

Connected Trails – 5.1 mi

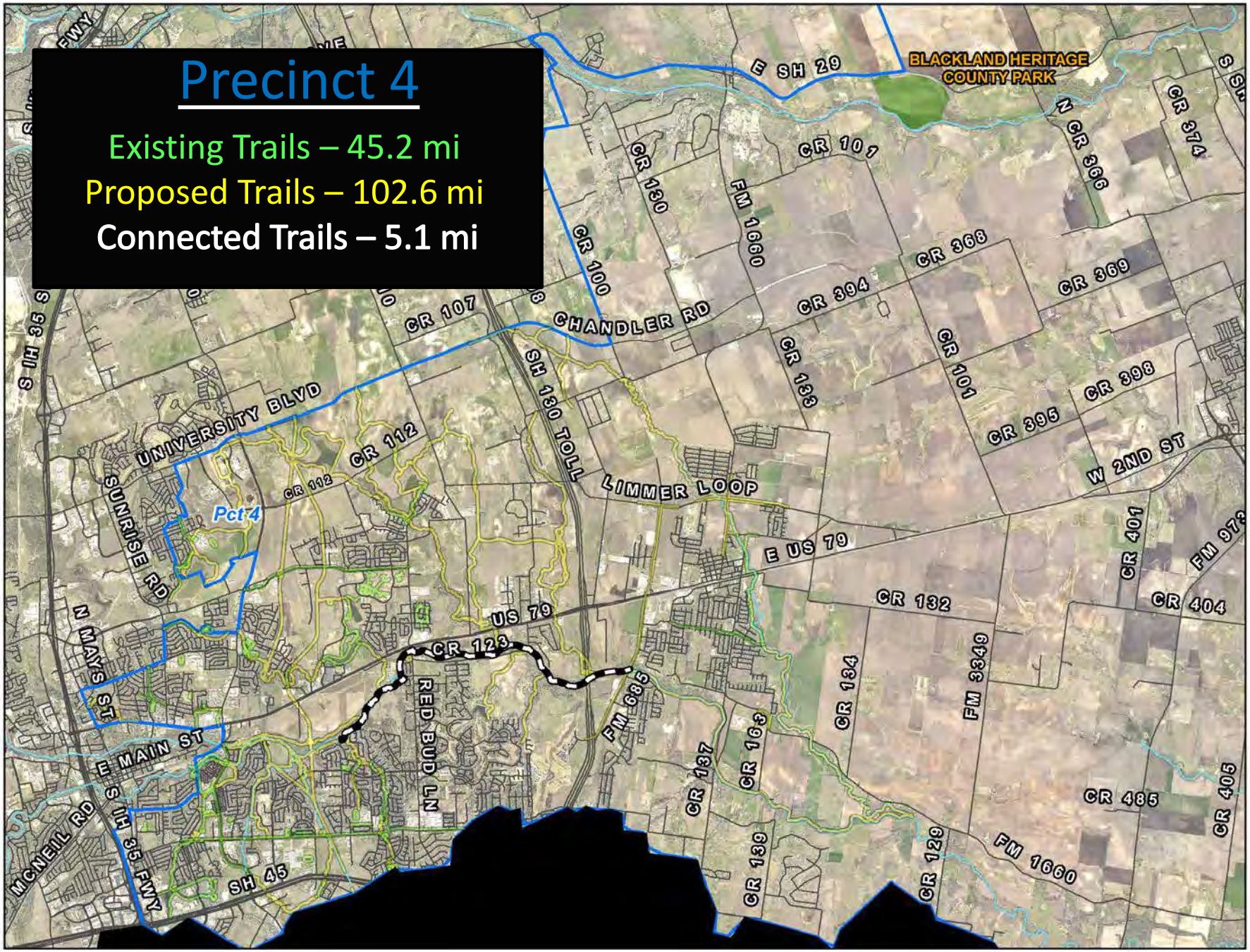

Precinct 4

Existing Trails – 45.2 mi

Proposed Trails – 102.6 mi

Future Connections – 24.6 mi

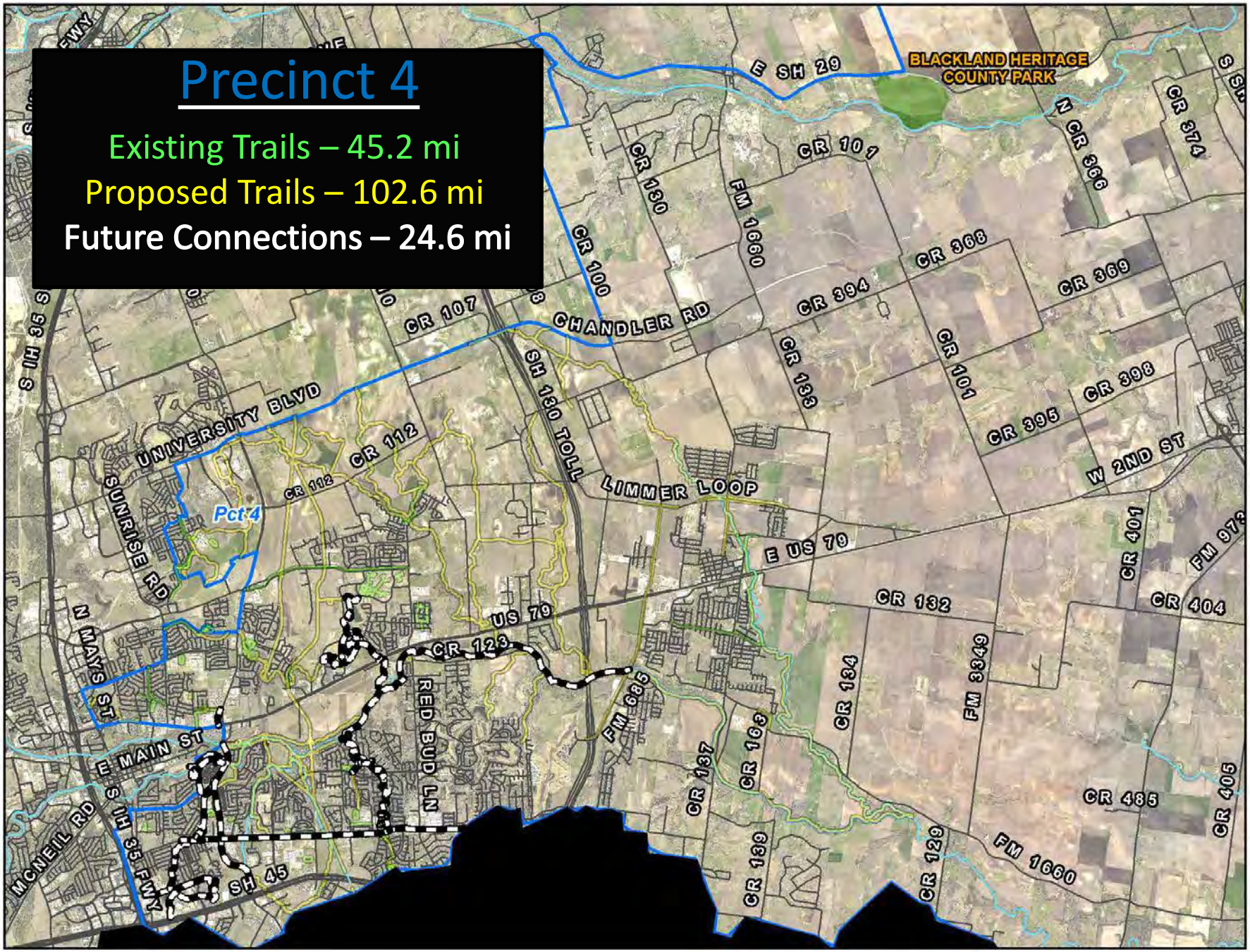

Total County

Existing Trails – 280.6 mi

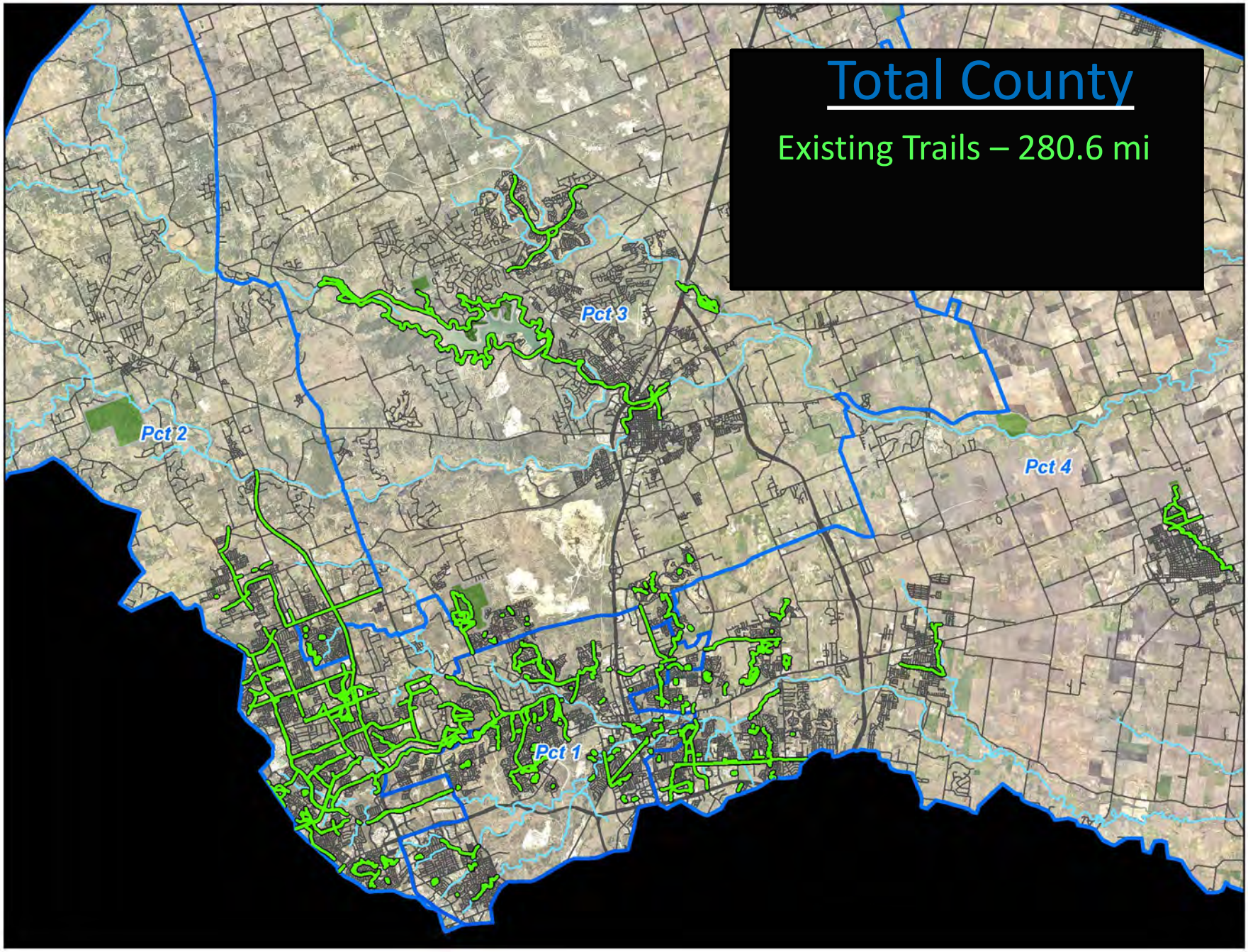

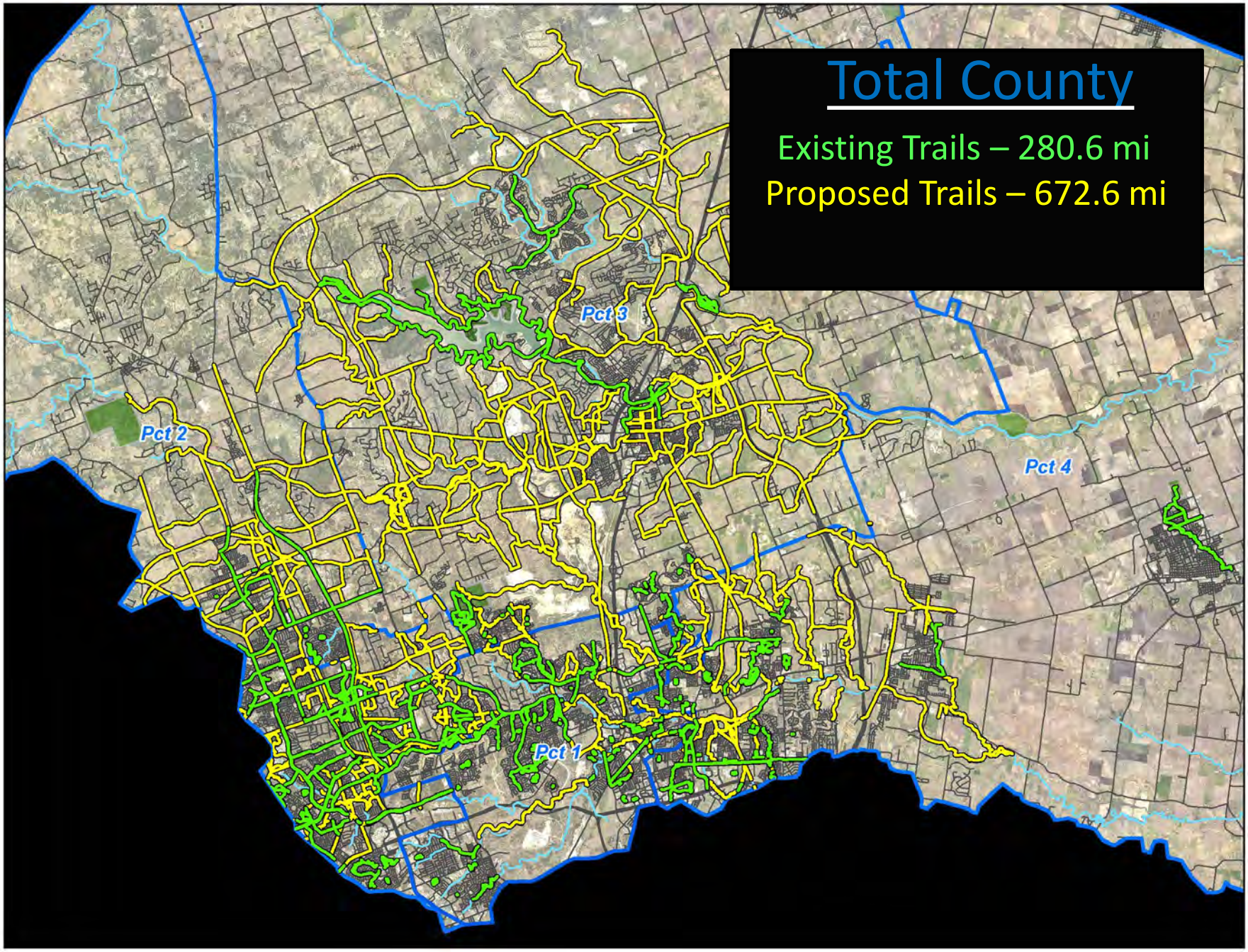
Total County
Existing Trails – 280.6 mi
Proposed Trails – 672.6 mi
Pct 1
Pct 2
Pct 3
Pct 4

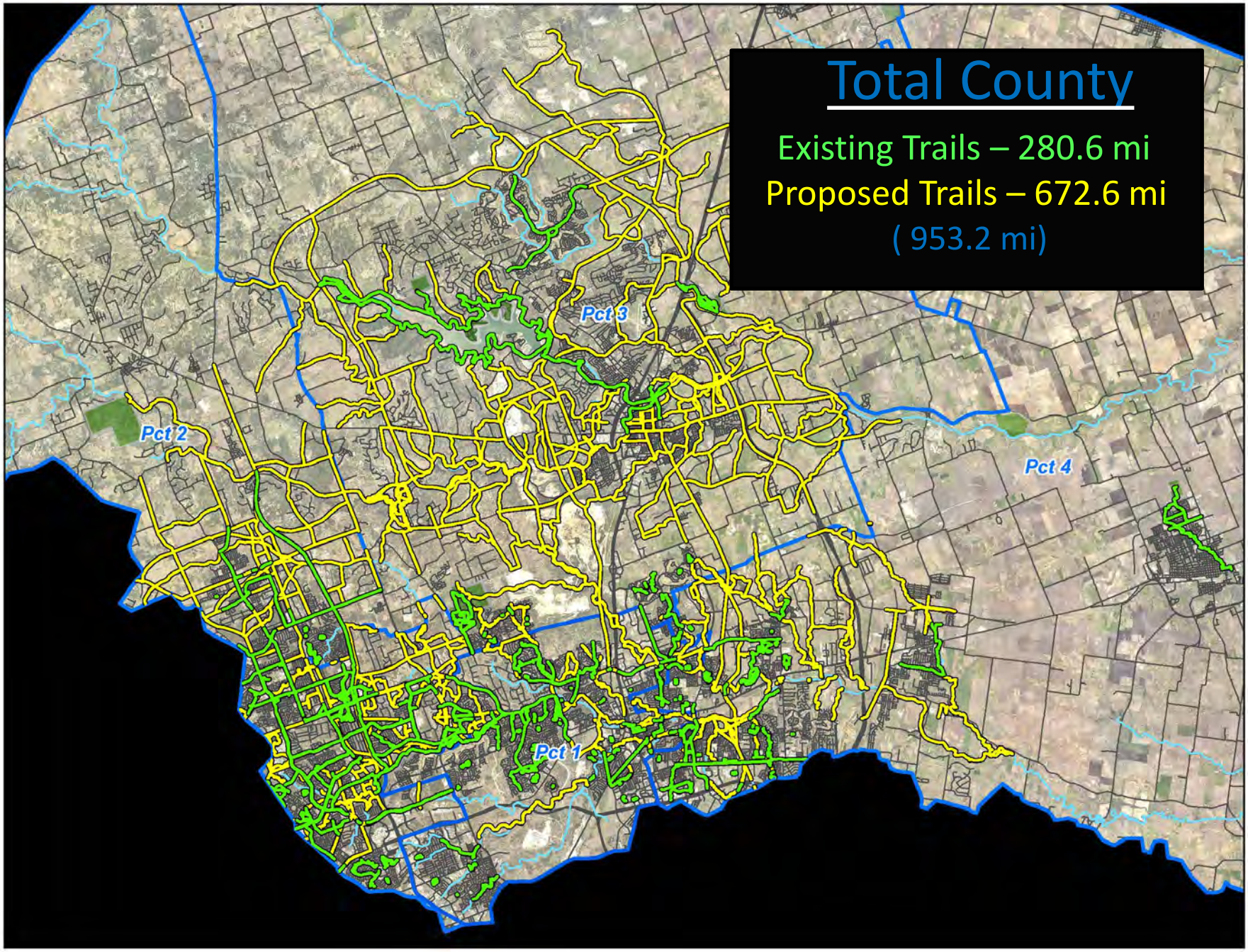
Total County
Existing Trails – 280.6 mi
Proposed Trails – 672.6 mi
(953.2 mi)
Pct 3
Pct 2
Pct 4
Pct 1

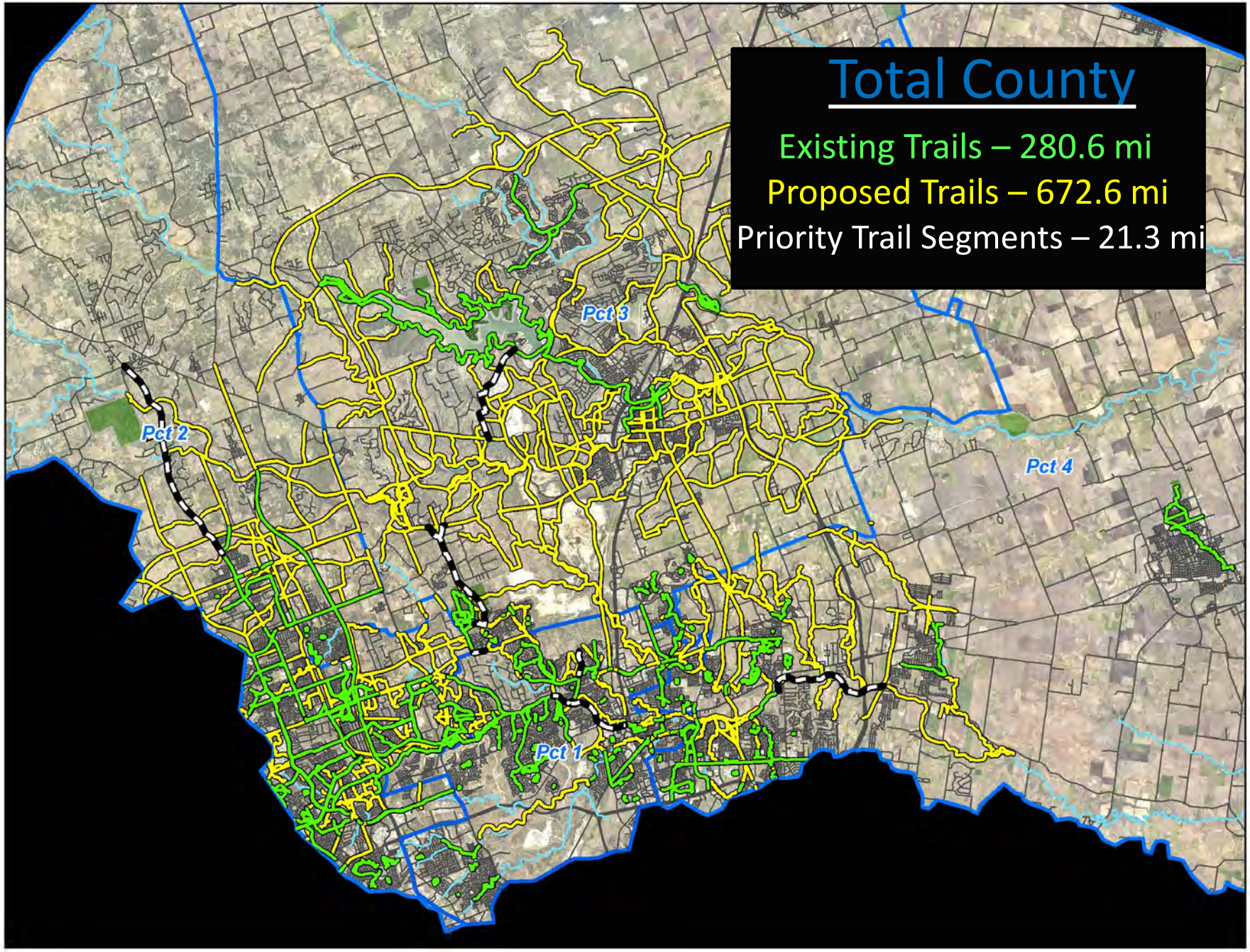
Total County
Existing Trails – 280.6 mi
Proposed Trails – 672.6 mi
Priority Trail Segments – 21.3 mi
Pct 1
Pct 2
Pct 3
Pct 4

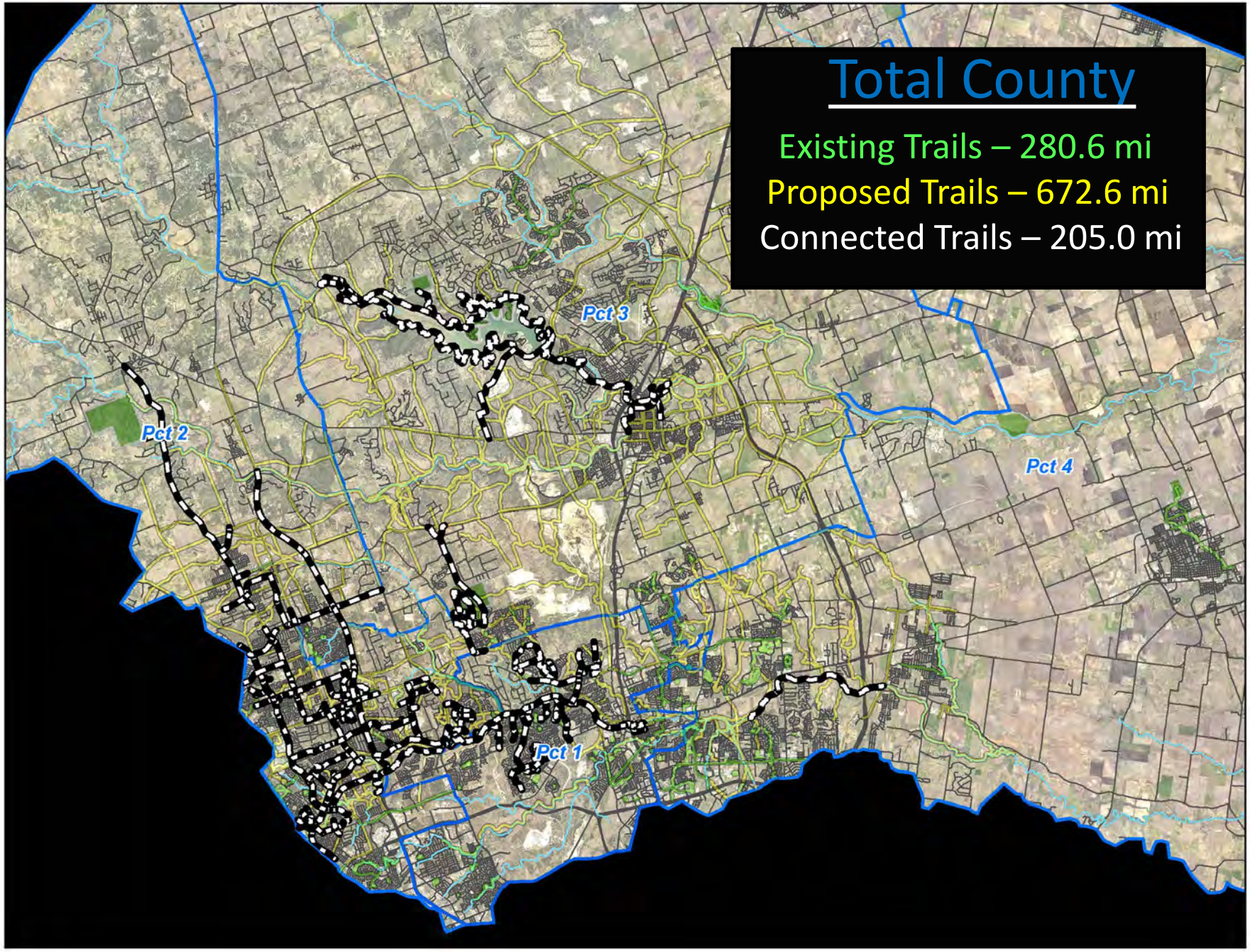
Total County
Existing Trails – 280.6 mi
Proposed Trails – 672.6 mi
Connected Trails – 205.0 mi
Pct 3
Pct 2
Pct 4
Pct 1

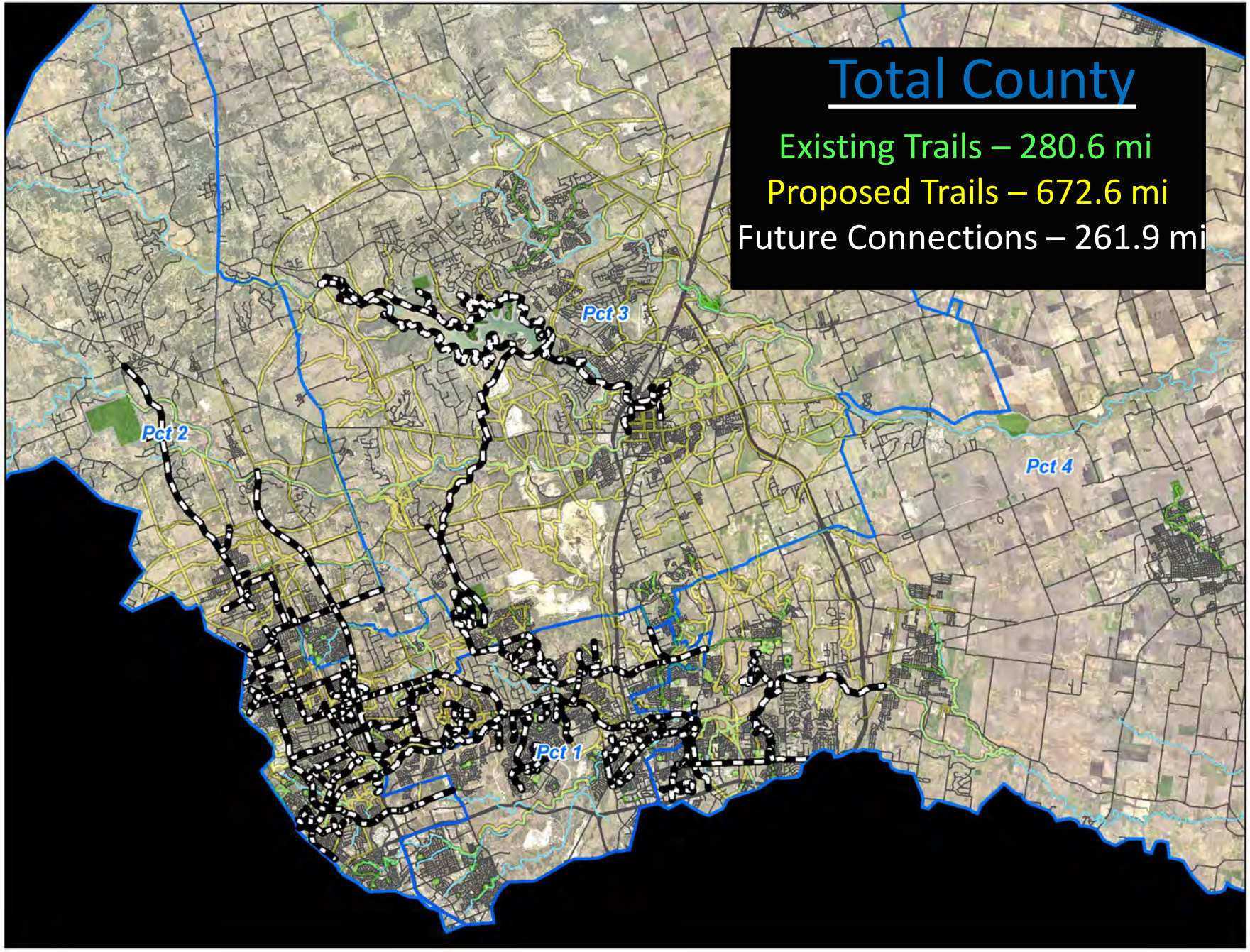
Total County
Existing Trails – 280.6 mi
Proposed Trails – 672.6 mi
Future Connections – 261.9 mi
Pct 1
Pct 2
Pct 3
Pct 4

Williamson County Trails Master Plan

Purpose : To identify gaps in existing and proposed trail networks within Williamson County using Geographic Information Systems (GIS).

Goal : To recommend priority trail segments that link existing trails and increase pedestrian / bicycle conveyance and connectivity within the County.

Use : The Master Plan will be an important tool that will help guide future opportunities for the County to facilitate further development and connectivity of a County wide trail system that enhances mobility, and meets the desires and expectations of its citizens.

Prepared by

baker|aicklen + associates

Williamson County Trails Master Plan

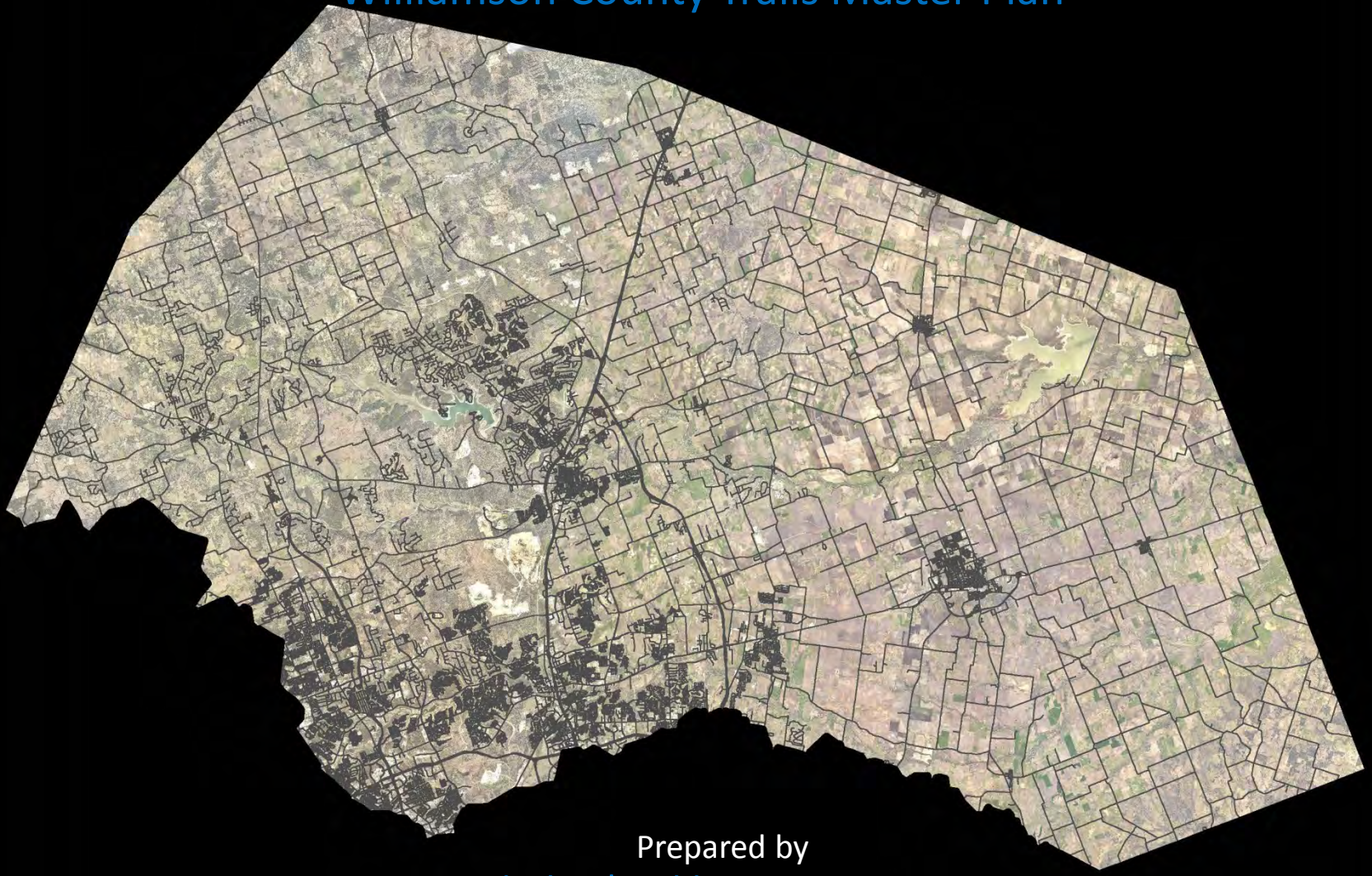

Prepared by

baker|aicklen + associates