WILLIAMSON COUNTY
CORRIDORS PROPOSED FOR STUDY

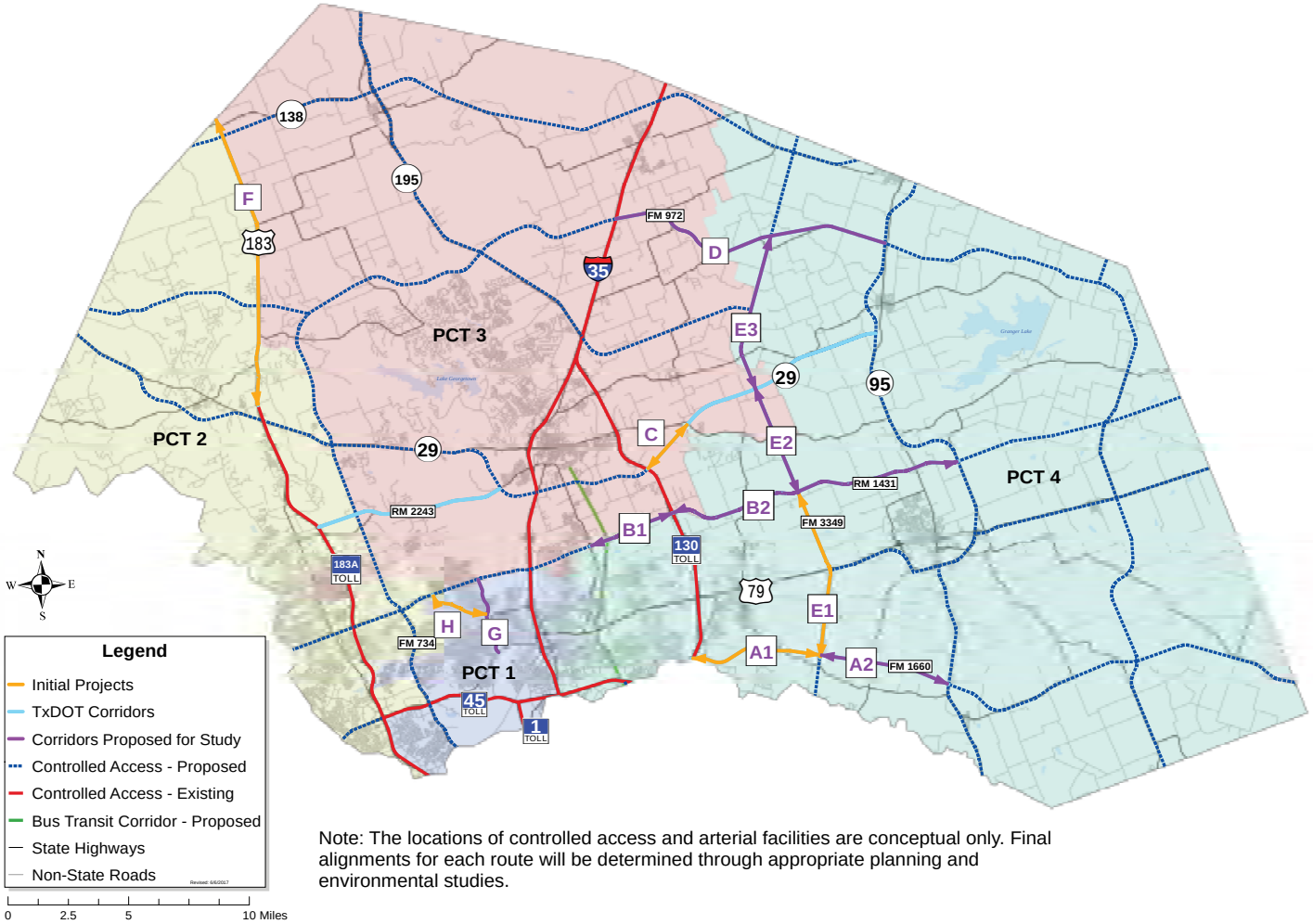

Note: The locations of controlled access and arterial facilities are conceptual only. Final alignments for each route will be determined through appropriate planning and environmental studies.

BACKGROUND AND PLANNING PROCESS

Williamson County is rapidly growing and future population forecasts indicate this growth will continue. The County is working to plan for current and future growth to maintain a high level of mobility and quality of life for residents and communities.

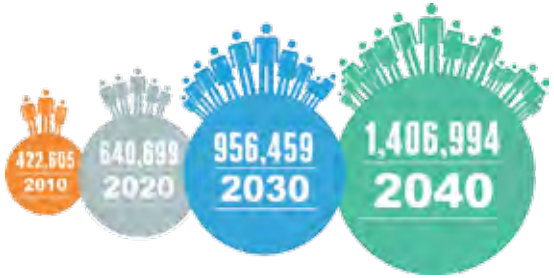

Williamson County Population Projections
Reference: CAMPO 2040 Plan

PLANNING PROCESS

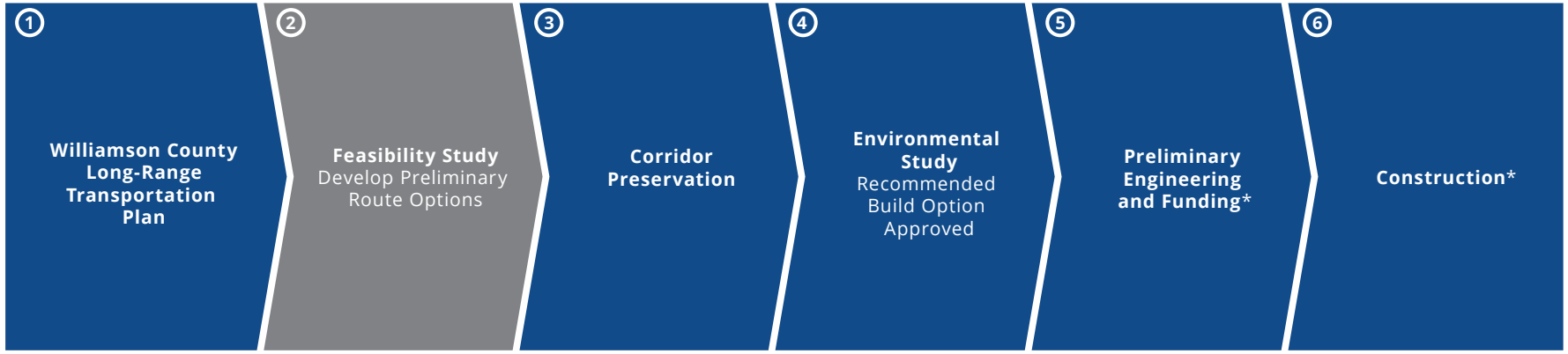

** There are different contract mechanisms to complete preliminary engineering and construction.*

FACTORS CONSIDERED IN CORRIDOR STUDY

- WATER RESOURCES
- SOCIAL & COMMUNITY IMPACTS
- LAND USE & PARKLAND
- ARCHAEOLOGICAL & HISTORIC RESOURCES
- PUBLIC INPUT
- ROW ANALYSIS & LAND COST
- THREATENED & ENDANGERED SPECIES
- VEGETATION & WILDLIFE
- ENGINEERING ANALYSIS
- HAZARDOUS MATERIALS

EXISTING CONDITIONS

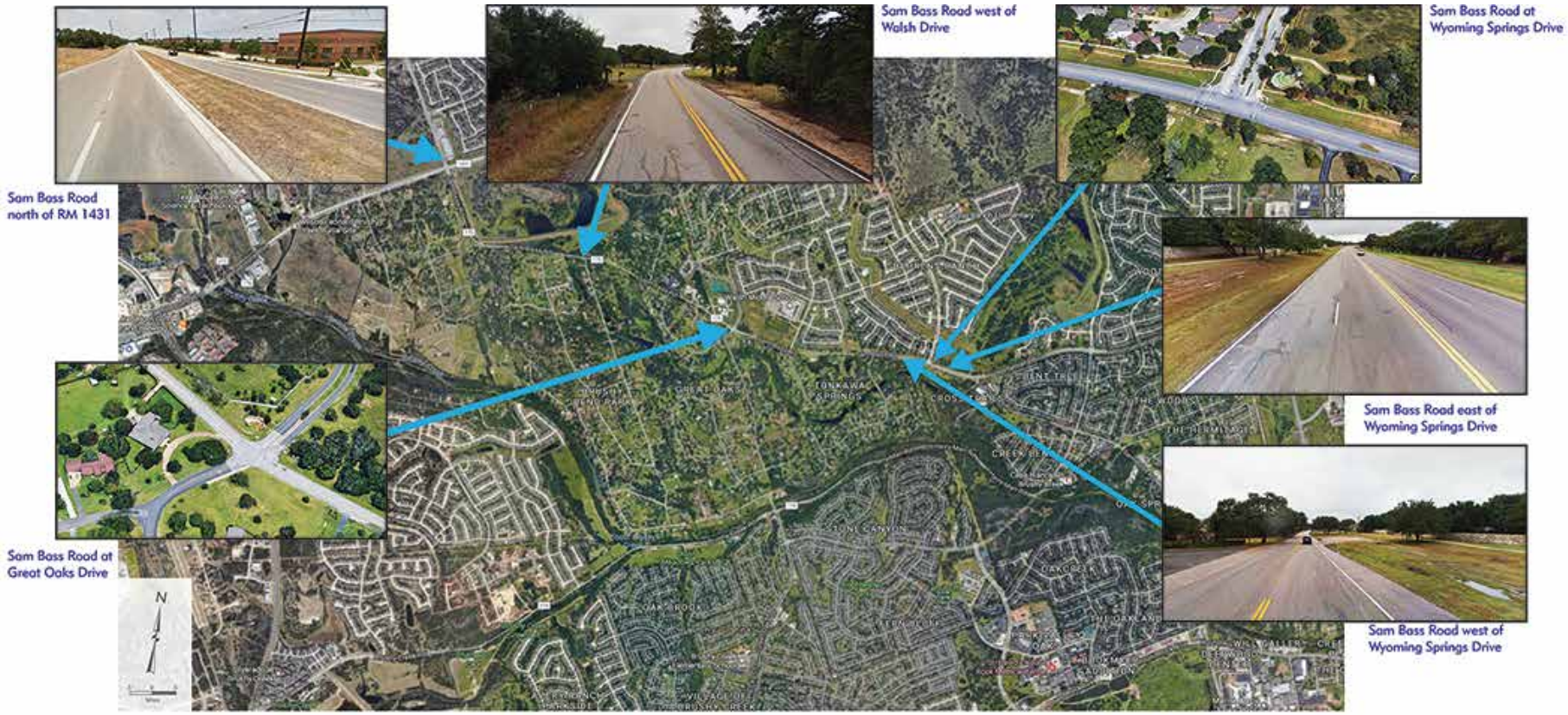

EXISTING CONDITIONS

Williamson County is committed to carefully considering the effects on the surrounding areas while balancing the need to provide safe and efficient transportation. We will work closely with property owners and the public for a clear understanding of existing conditions and the best way to provide improvements.

Many factors will be considered including:

- Safety
- Accommodating current and future traffic
- Property access
- Connections to cross roads
- Accommodating pedestrian and bicycle traffic
- School traffic
- Drainage and water quality
- Natural surrounding environment and trees