8.5x11

WELCOME

CORRIDOR A-1 STUDY
OPEN HOUSE

Share your thoughts
Draw a route option

Submit a comment
Fill out a community survey

Sign in so we can keep you updated on the study

WILLIAMSON COUNTY
1848

WILLIAMSON COUNTY
CORRIDORS PROPOSED FOR STUDY

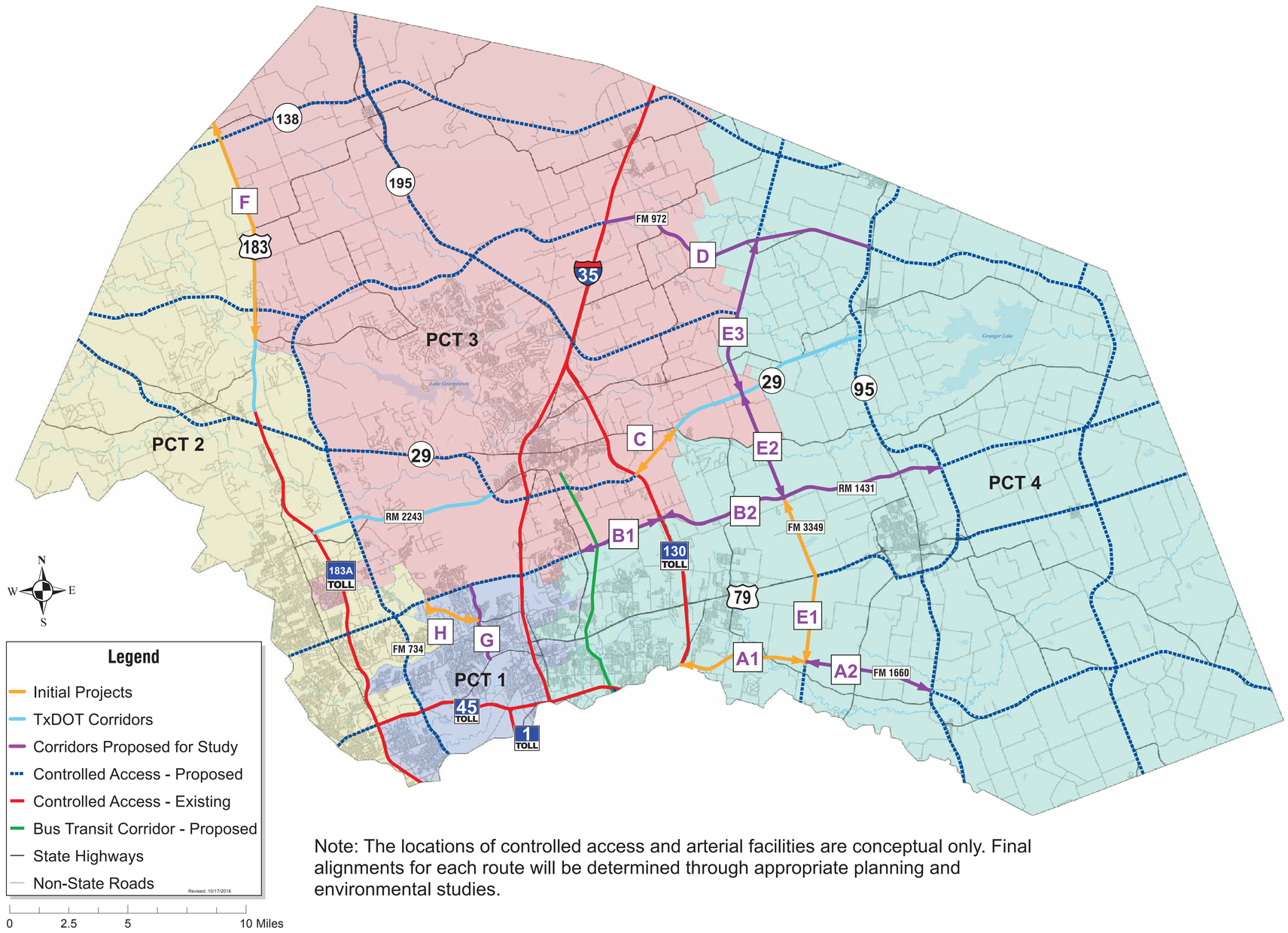

Note: The locations of controlled access and arterial facilities are conceptual only. Final alignments for each route will be determined through appropriate planning and environmental studies.

BACKGROUND AND PLANNING PROCESS

Williamson County is rapidly growing and future population forecasts indicate this growth will continue. The County is working to plan for current and future growth to maintain a high level of mobility and quality of life for residents and communities.

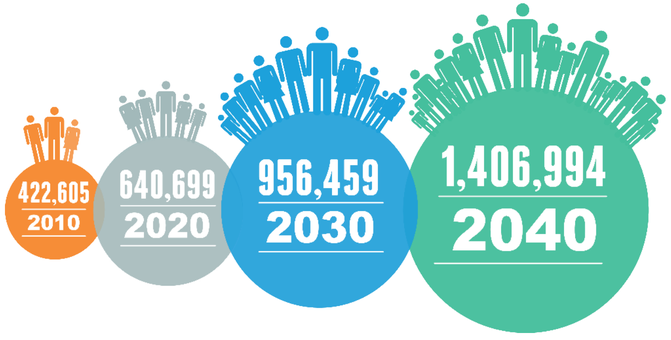

Williamson County Population Projections
Reference: CAMPO 2040 Plan

PLANNING PROCESS

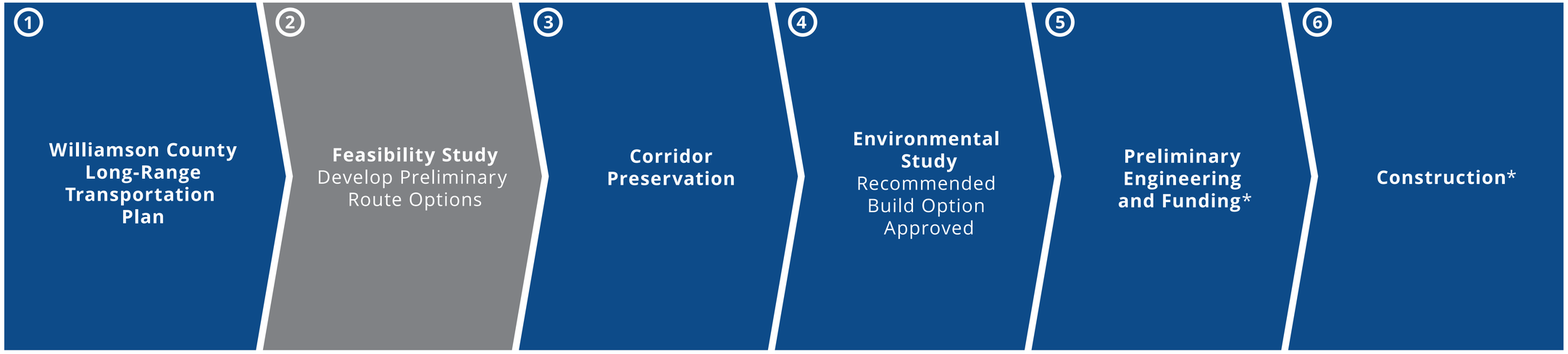

** There are different contract mechanisms to complete preliminary engineering and construction.*

FACTORS CONSIDERED IN CORRIDOR STUDY

WATER RESOURCES

SOCIAL & COMMUNITY IMPACTS

LAND USE & PARKLAND

ARCHEOLOGICAL & HISTORIC RESOURCES

PUBLIC INPUT

ROW ANALYSIS & LAND COST

THREATENED & ENDANGERED SPECIES

VEGETATION & WILDLIFE

ENGINEERING ANALYSIS

HAZARDOUS MATERIALS

WHY PLAN NOW?

**Images are examples and do not represent any Williamson County corridor study areas.*

The County is working to plan now ahead of growth as it offers more opportunities for mobility and transportation. Accommodating capacity after growth occurs can have more property impacts, limitations, and greater costs.

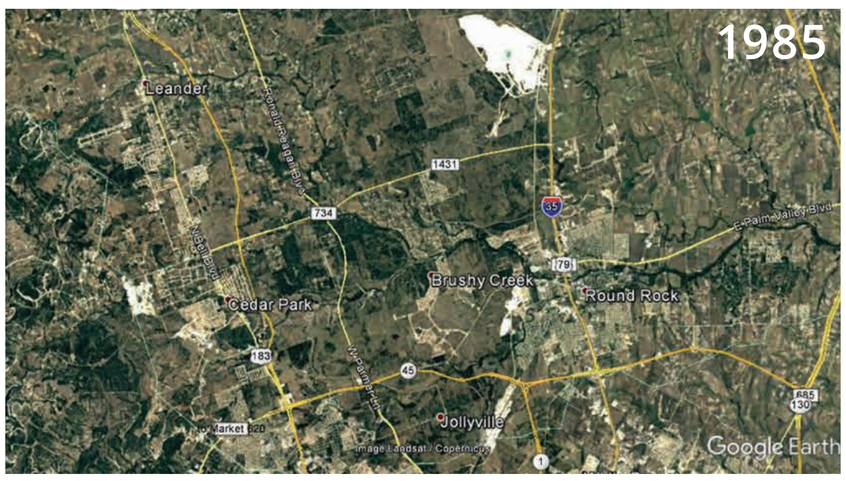

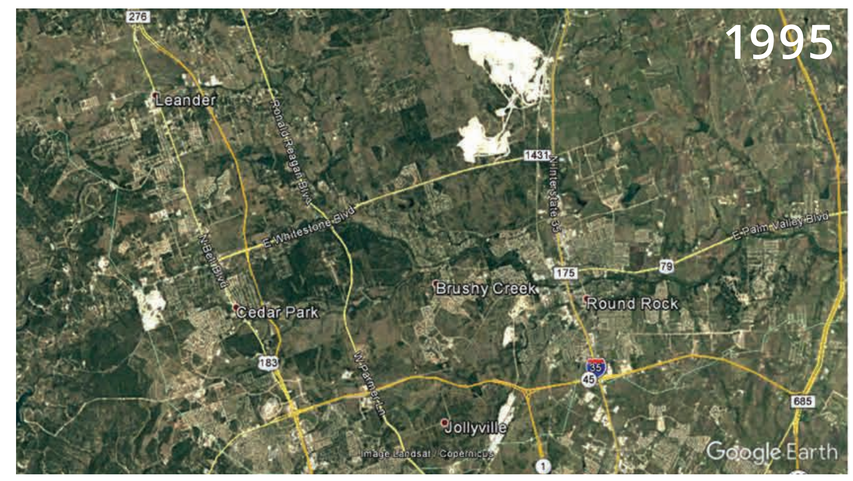

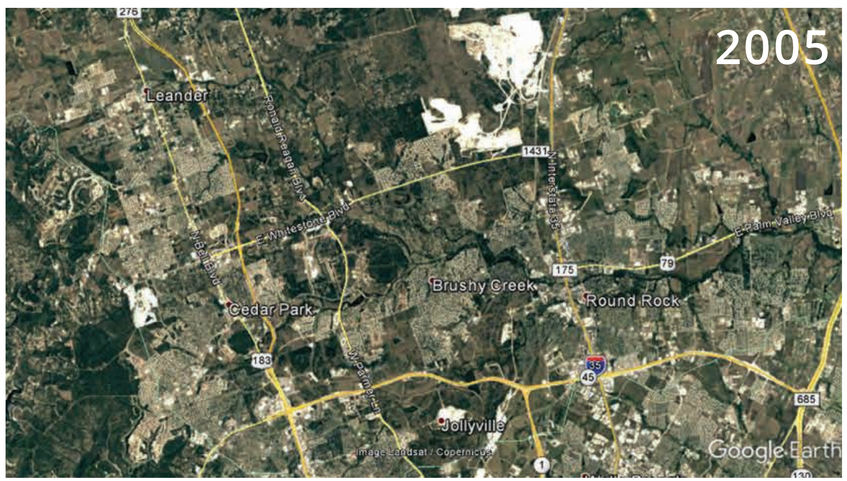

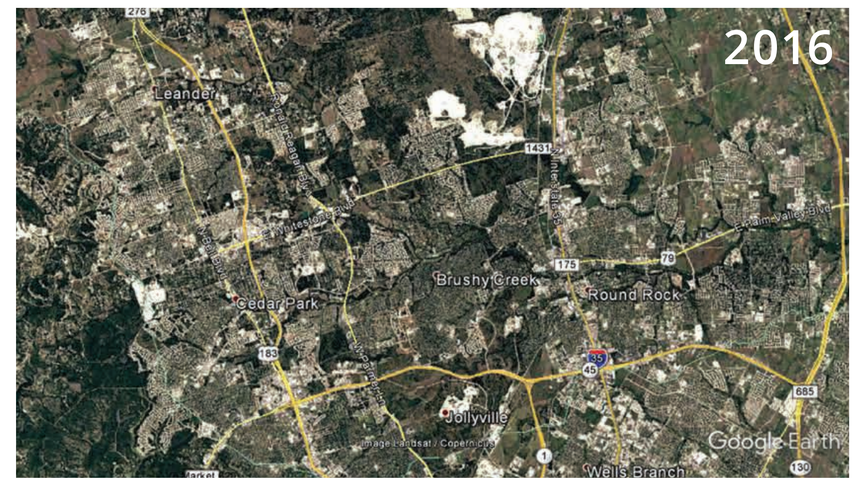

8.5x11

HOW CAN I STAY INFORMED?

For questions or comments, please call **(512) 943-1195** or send an email to **roads@wilco.org**

Visit the project website at **wilco.org/corridors**
Call the project team at **(512) 943-1195**
Sign up for alerts for upcoming meetings
Send email to **roads@wilco.org**

WILLIAMSON COUNTY
1848